

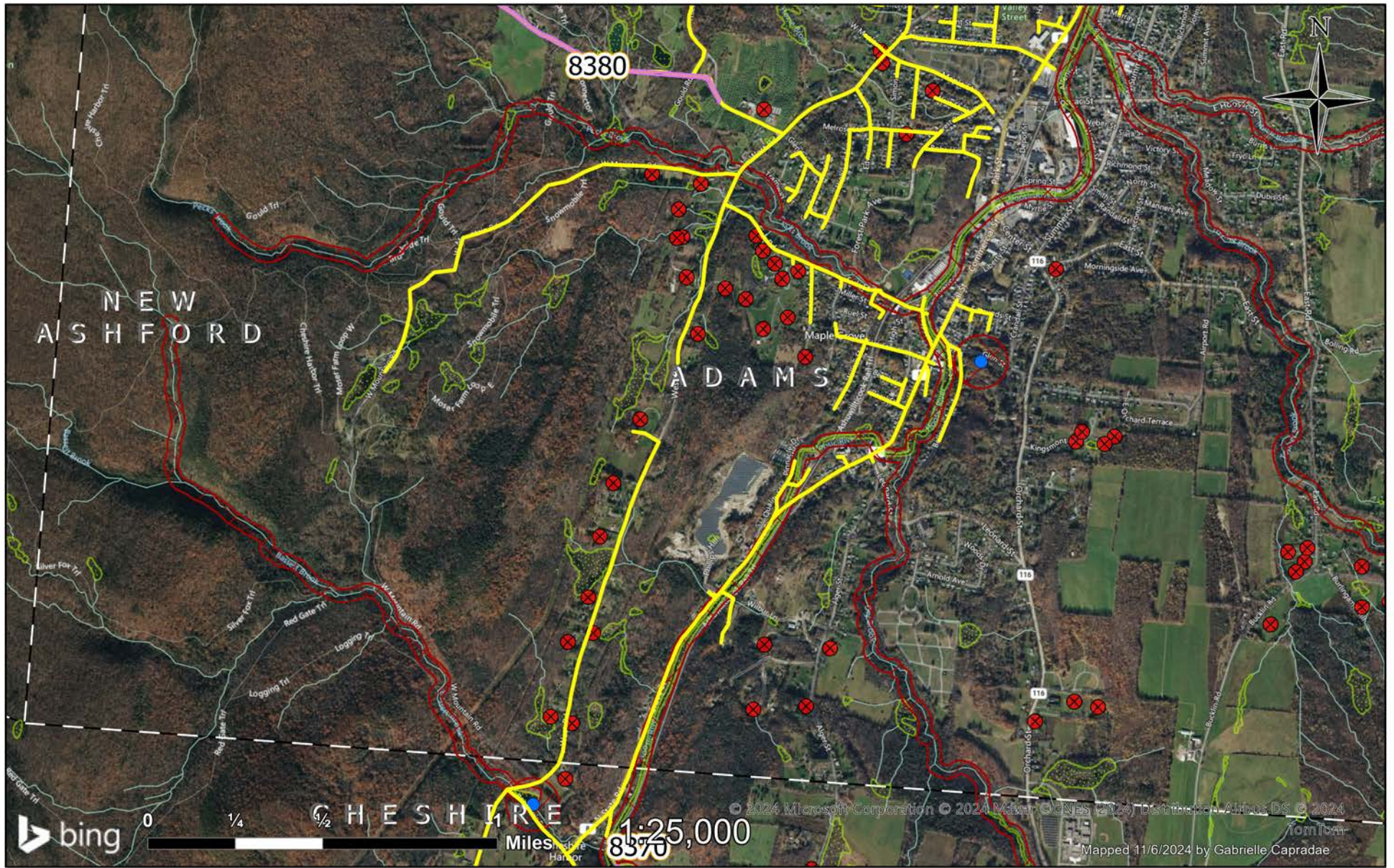
- Public Well
- ⊗ Private Well
- Wetland
- Right of Way
- No Herbicide Use
- Town Border
- ~ 05\_09\_1021W2

## Right of Way 8380 & Circuit 1021W2

Planned Work 2025

Page 1  
Adams, MA





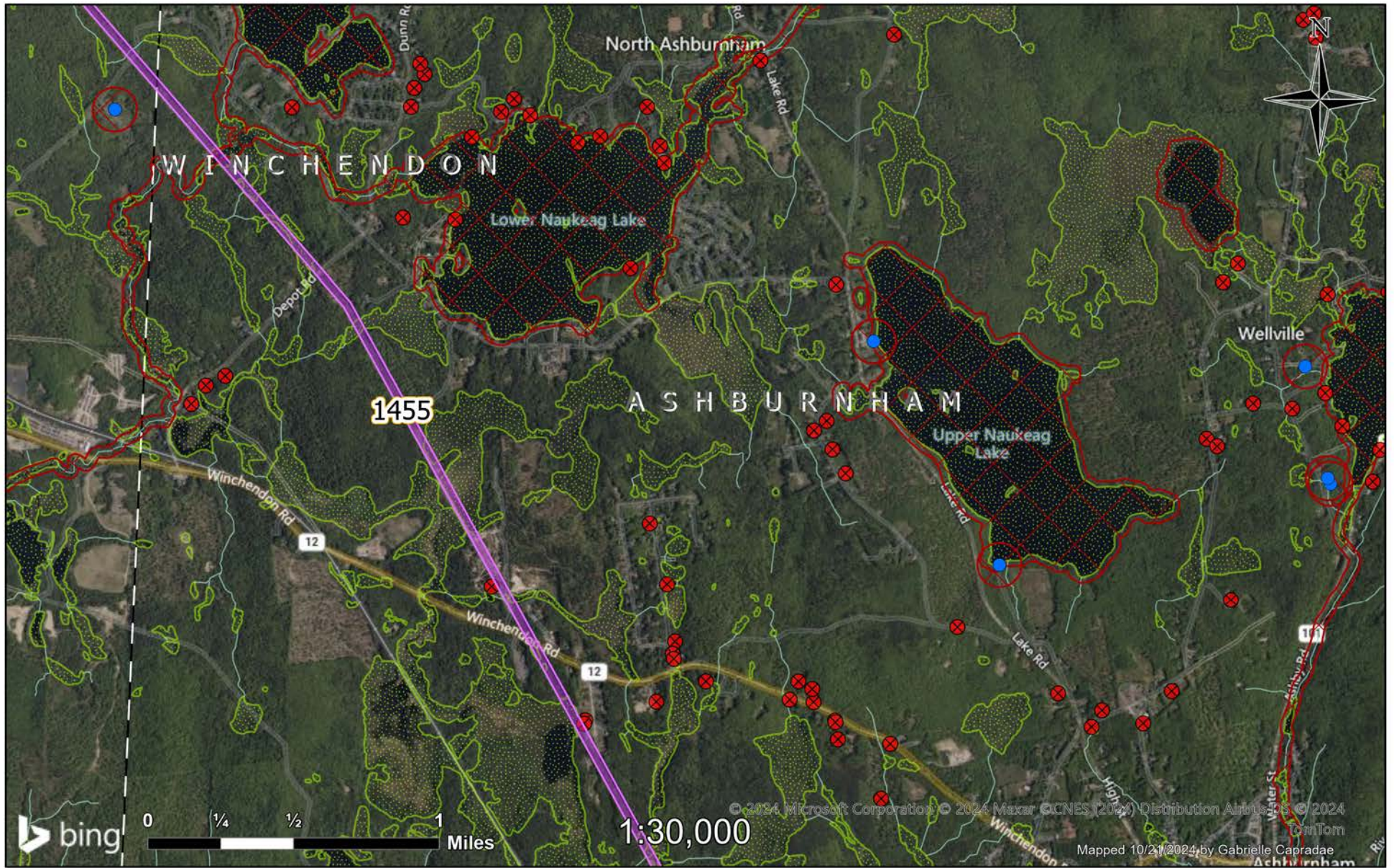
- Public Well
- ⊗ Private Well
- Wetland
- Right of Way
- No Herbicide Use
- Town Border
- 05\_09\_1021W2

## Right of Way 8380 & Circuit 1021W2

Planned Work 2025

Page 2  
Adams, MA

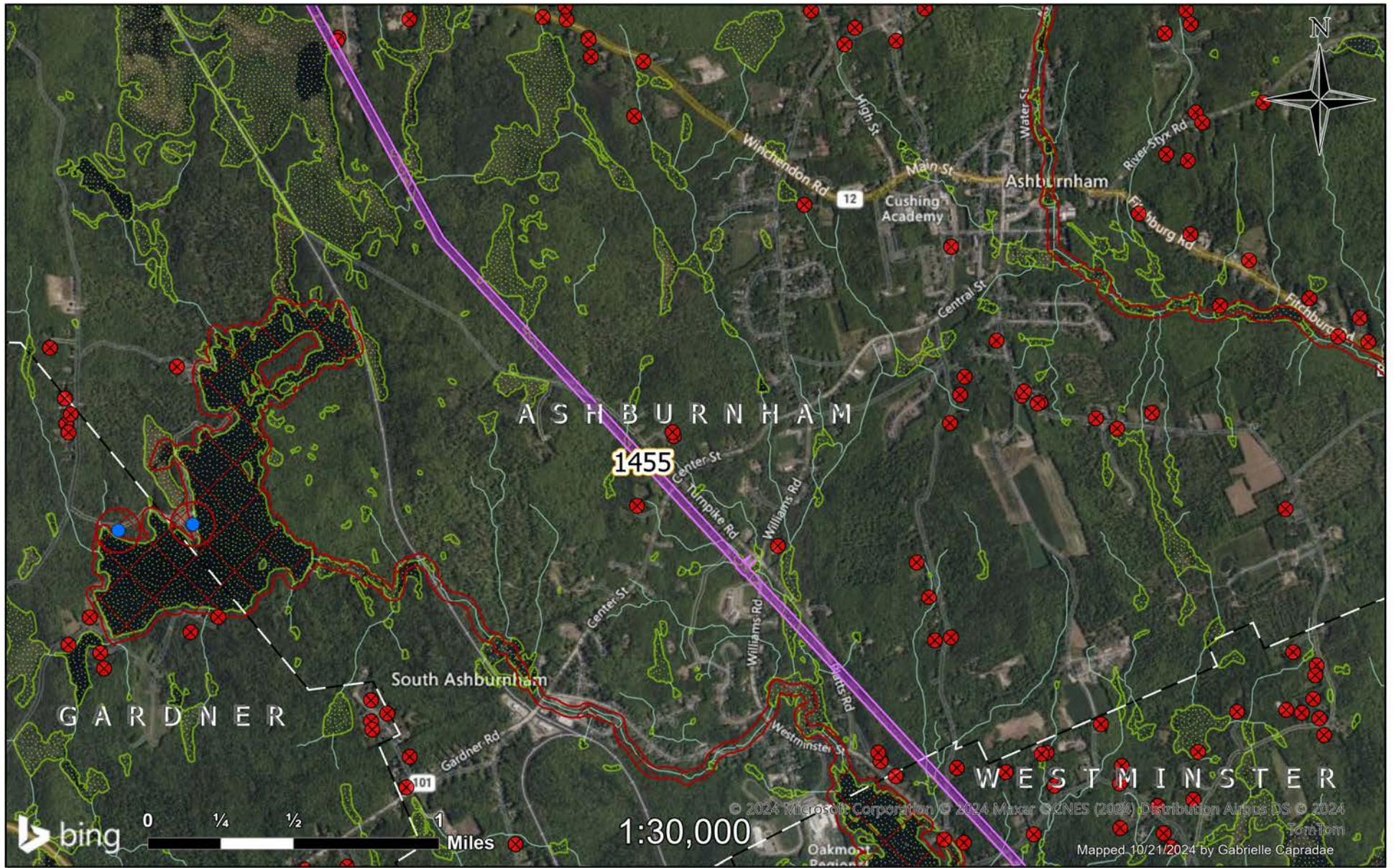




- Public Well
- ✕ Private Well
- ▨ Wetland
- Right of Way
- No Herbicide Use
- Town Border

Right of Way 1455  
Page 1  
Ashburnham, MA

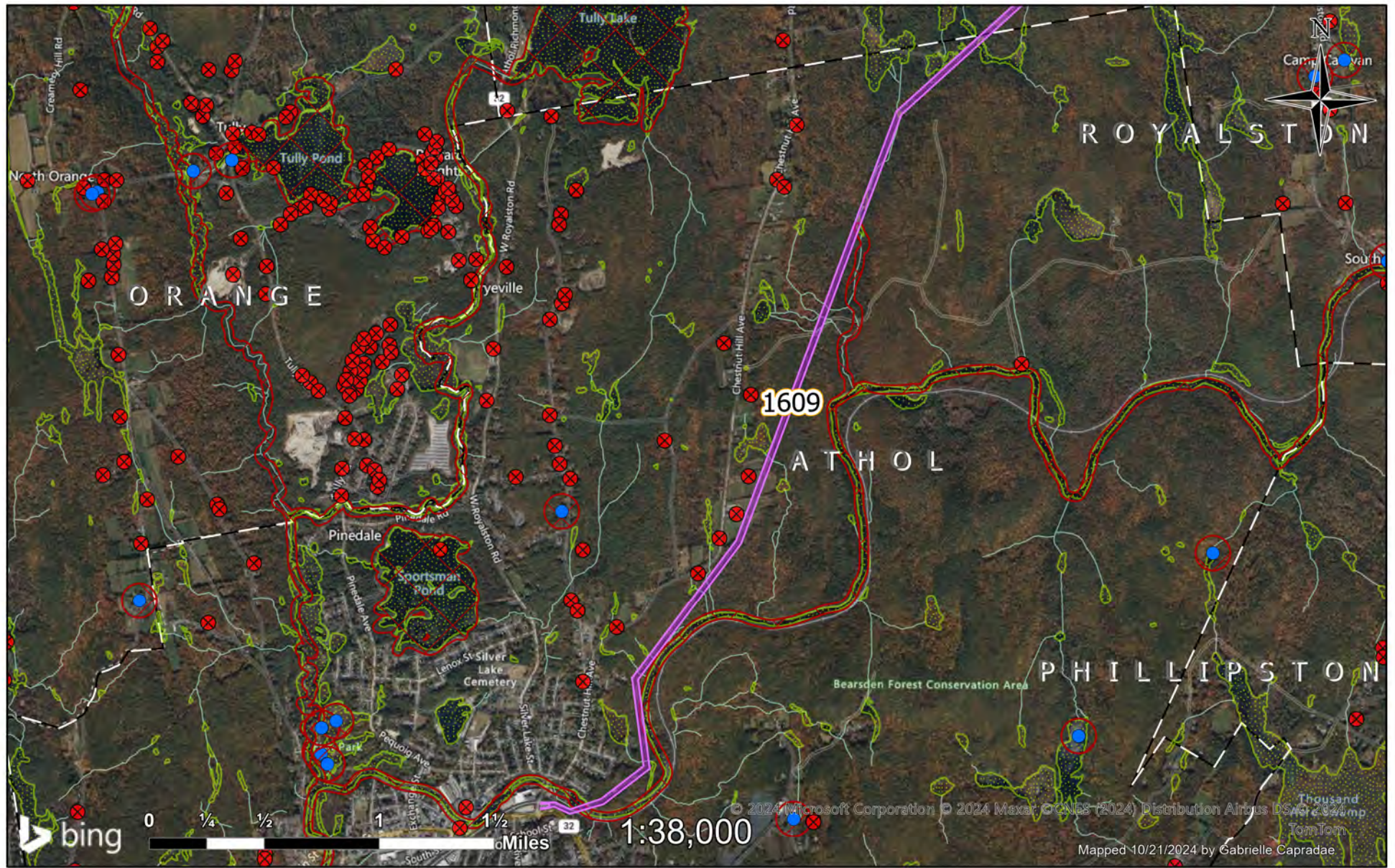
Planned Work 2025  
**nationalgrid**



- Public Well
- ✕ Private Well
- Wetland
- Right of Way
- No Herbicide Use
- Town Border

Right of Way 1455  
Page 2  
Ashburnham, MA

Planned Work 2025  
**nationalgrid**



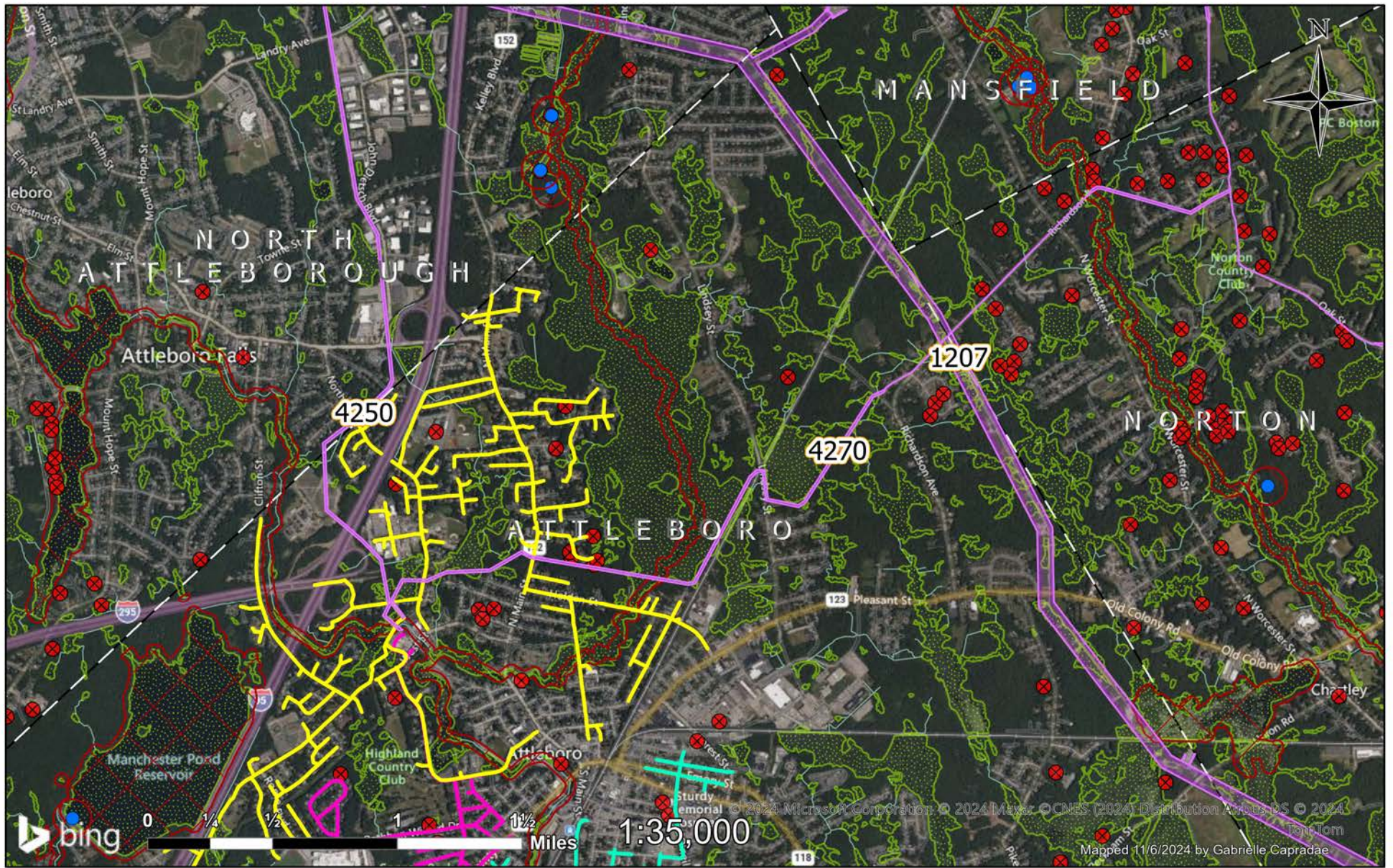
- Public Well
- ⊗ Private Well
- ◌ Wetland
- Right of Way
- No Herbicide Use
- Town Border

Right of Way 1609

Athol, MA

Planned Work 2025

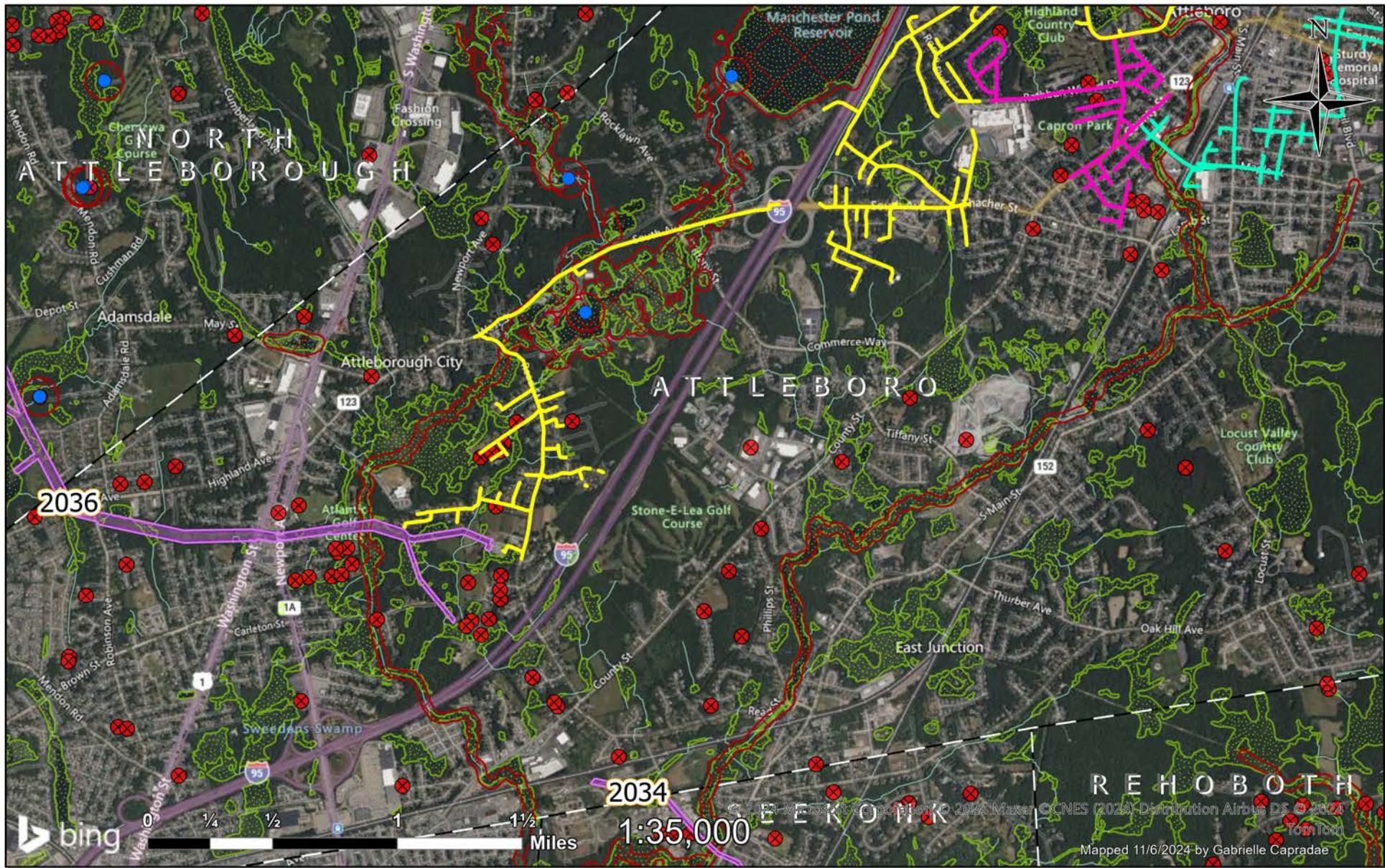
**nationalgrid**



- Public Well
- ⊗ Private Well
- Wetland
- Right of Way
- Town Border
- 05\_05\_1J4
- 05\_05\_2J1
- 05\_05\_9L1
- ⊗ No Herbicide Use

Rights of Way 1207, 4250, 4270  
Circuits 1J4, 2J1, 9L1  
**Attleboro, MA**

Planned Work 2025  
**nationalgrid**



- Public Well
- ⊗ Private Well
- Wetland
- Right of Way
- ⊗ No Herbicide Use
- | Town Border
- 05\_05\_1J4
- 05\_05\_2J1
- 05\_05\_9L1

Rights of Way 2034, 2036  
Circuits 1J4, 2J1, 9L1  
Attleboro, MA

Planned Work 2025  
nationalgrid

© 2024 Microsoft Corporation. © 2024 Maxar. © CNES (2024) - Distribution Airbus DS. © 2024 TomTom. Mapped 11/6/2024 by Gabrielle Capradae



- Public Well
- ⊗ Private Well
- Wetland
- Right of Way
- No Herbicide Use
- Town Border

Right of Way 4042  
Avon, MA

Planned Work 2025  
**nationalgrid**

© 2024 Microsoft Corporation © 2024 Maxar © CNES (2024) Distribution Airbus DS © 2024 TomTom  
Mapped 10/22/2024 by Gabrielle Capradae





© 2024 Microsoft Corporation © 2024 Maxar © CNES (2024) Distribution Aérosp DS © 2024 TomTom  
 Mapped 10/22/2024 by Gabrielle Caprae

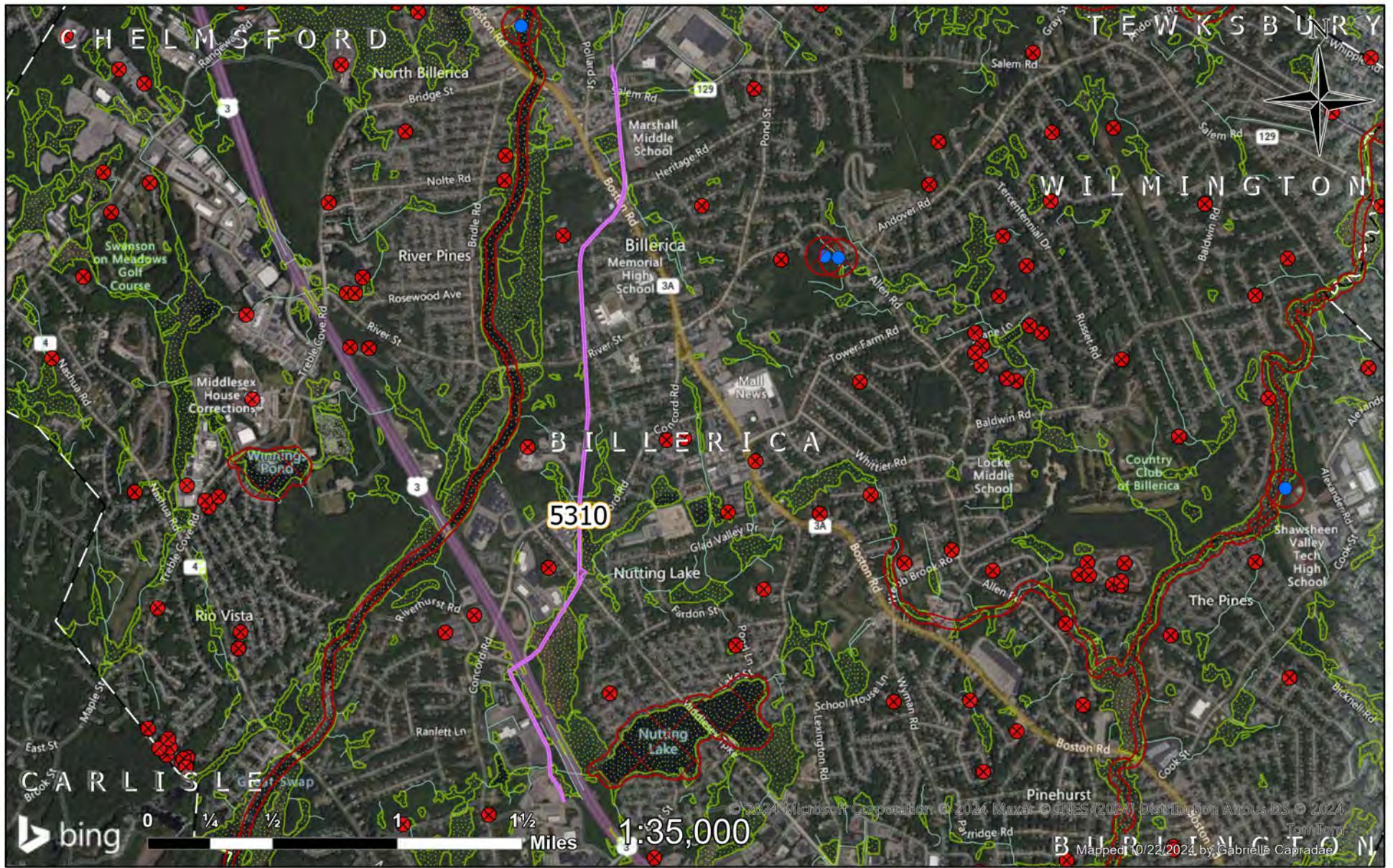
- Public Well
- ⊗ Private Well
- ▨ Wetland
- Right of Way
- No Herbicide Use
- Town Border

Right of Way 7420

Planned Work 2025

Ayer, MA

**nationalgrid**



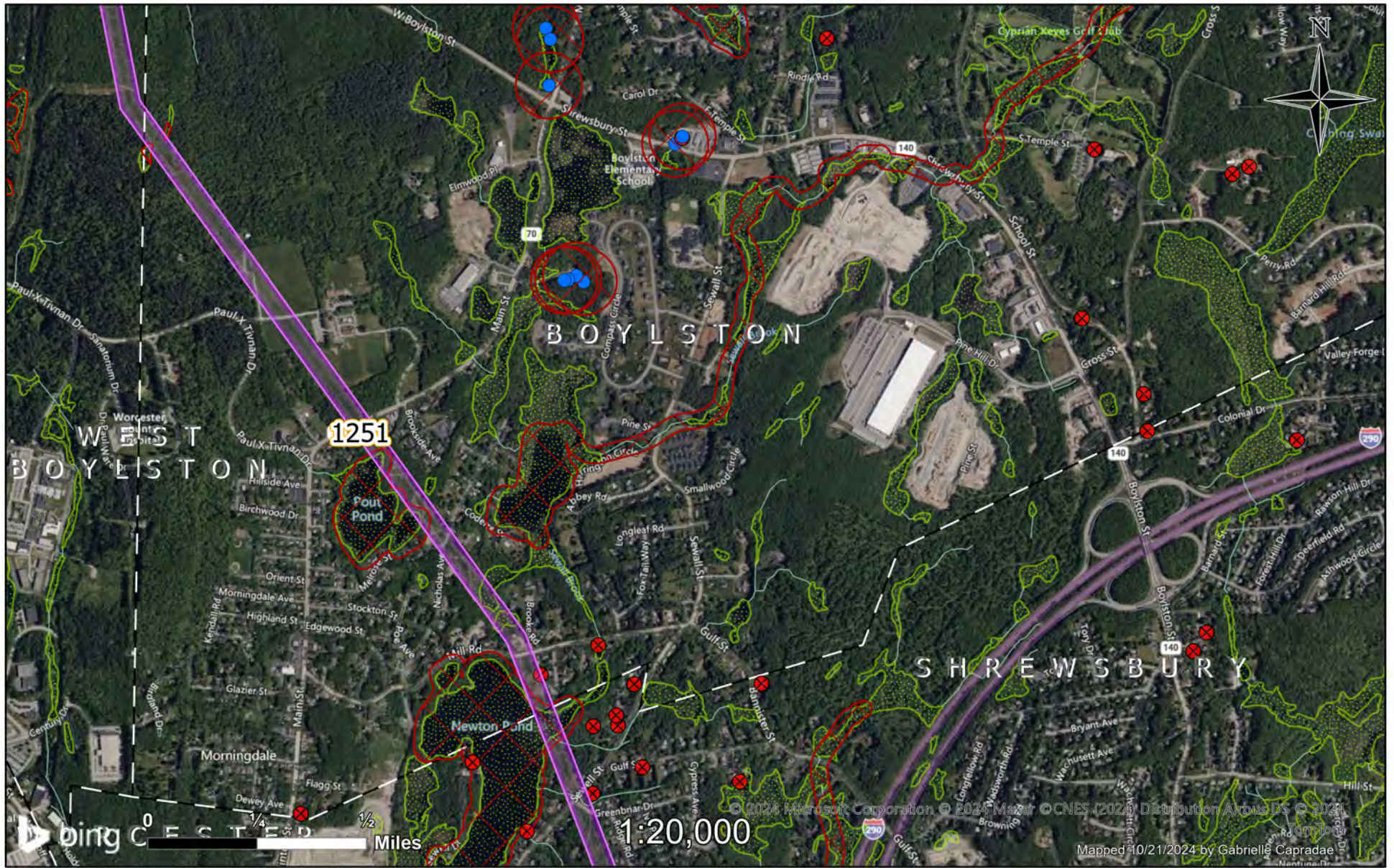
- Public Well
- ✕ Private Well
- Wetland
- Right of Way
- No Herbicide Use
- Town Border

Right of Way 5310

Planned Work 2025

Billerica, MA

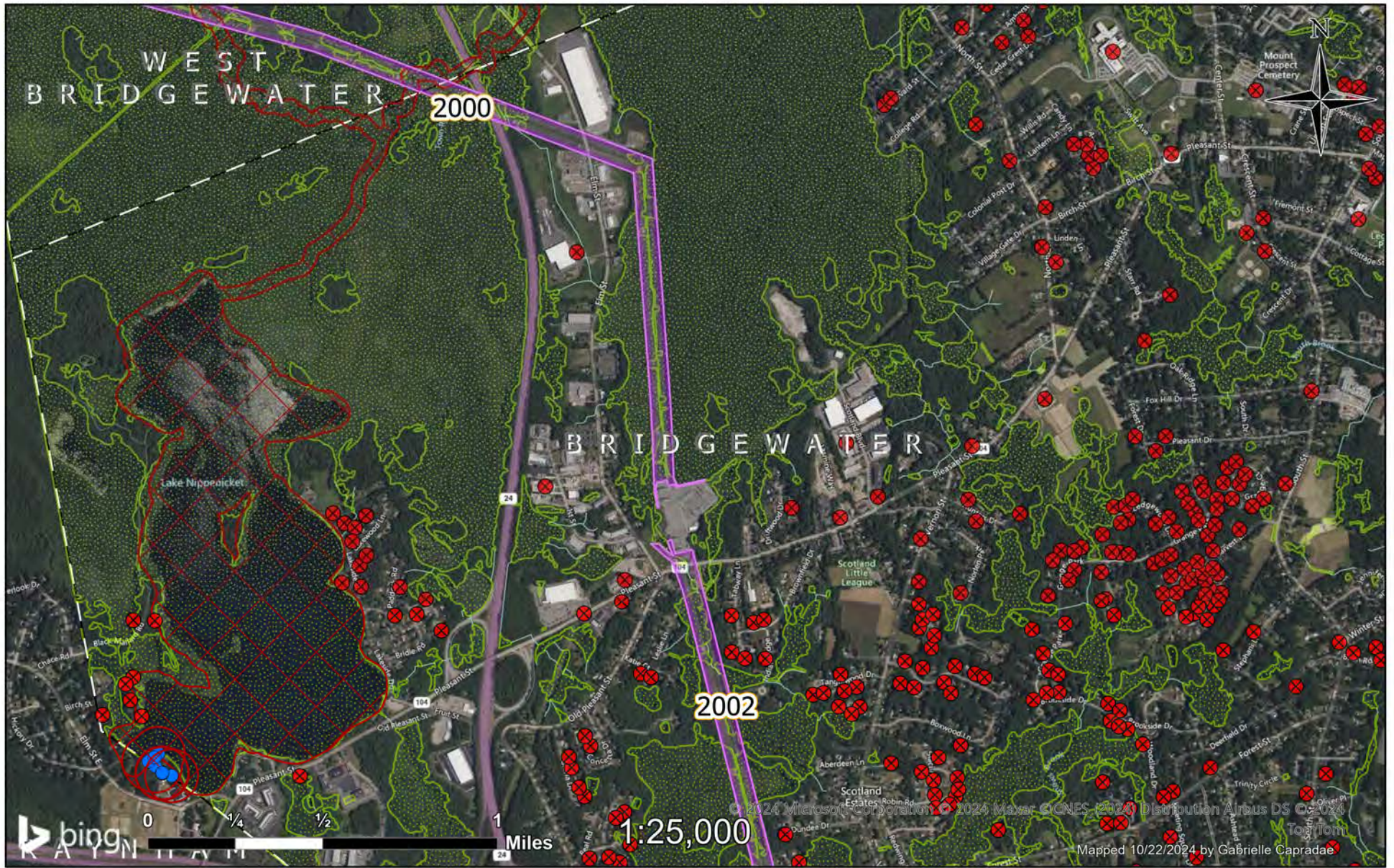
**nationalgrid**



- Public Well
- ✕ Private Well
- Wetland
- Right of Way
- No Herbicide Use
- Town Border

Right of Way 1251  
Boylston, MA

Planned Work 2025  
nationalgrid



- Public Well
- ✕ Private Well
- Wetland
- Right of Way
- No Herbicide Use
- Town Border

## Rights of Way 2000, 2002

Page 1

# Bridgewater, MA

## Planned Work 2025





- Public Well
- ⊗ Private Well
- Wetland
- Right of Way
- No Herbicide Use
- Town Border

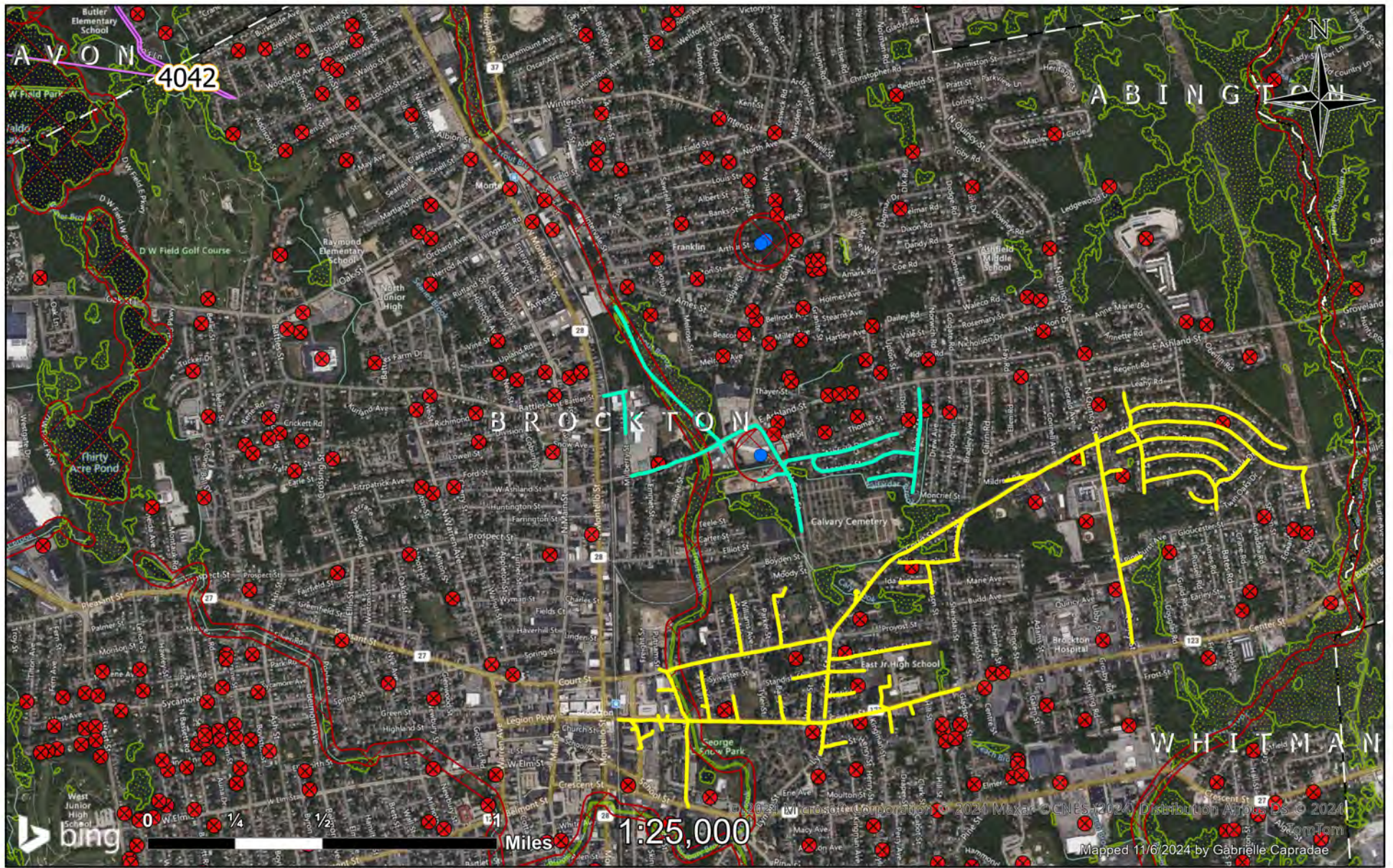
Right of Way 2002

Planned Work 2025

Page 2

# Bridgewater, MA



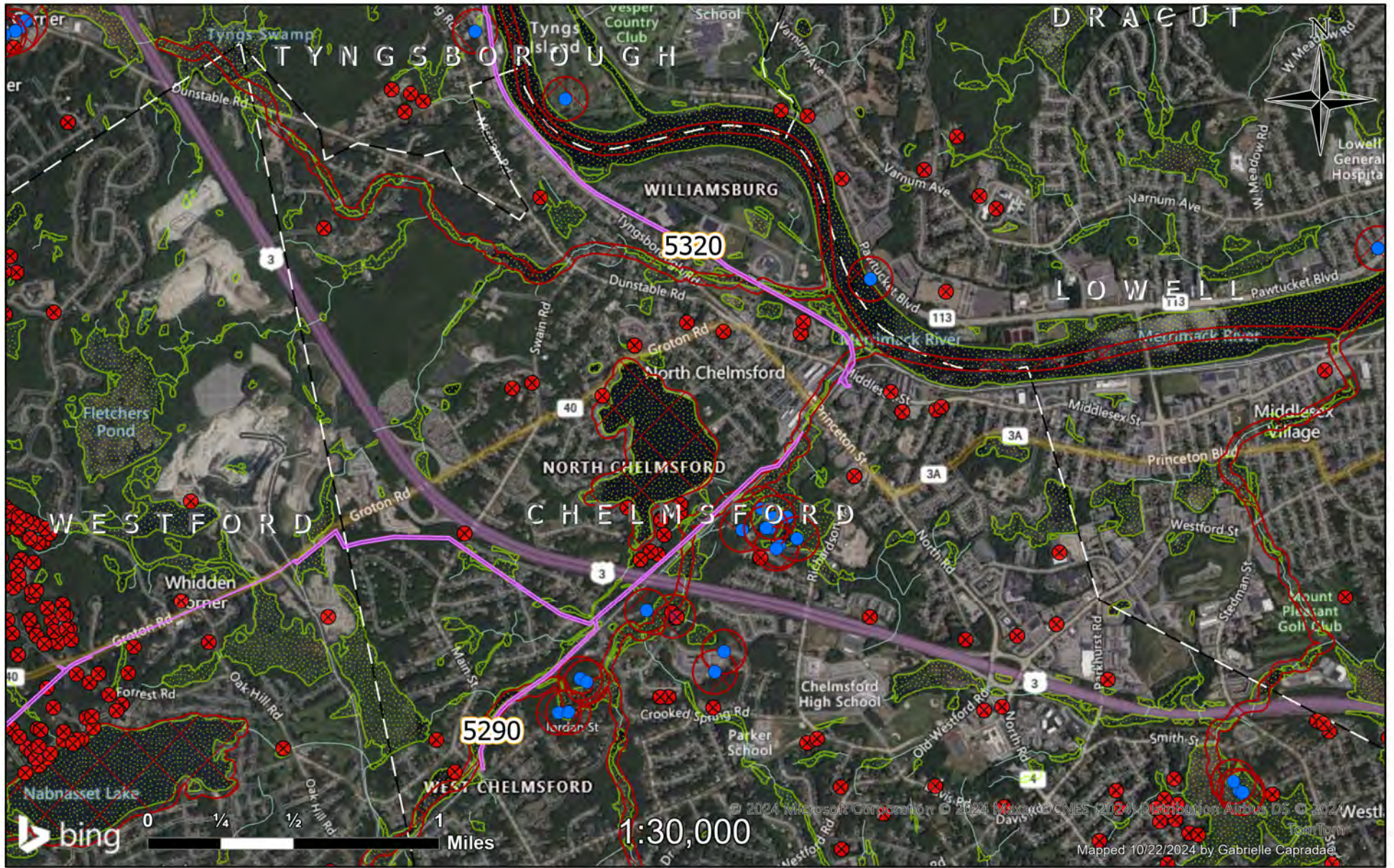


- Public Well
- ⊗ Private Well
- 🌿 Wetland
- Right of Way
- No Herbicide Use
- Town Border
- ~ 05\_07\_69J1
- ~ 05\_07\_911W57

Right of Way 4042 &  
 Circuits 69J1, 911W57  
 Brockton, MA

Planned Work 2025

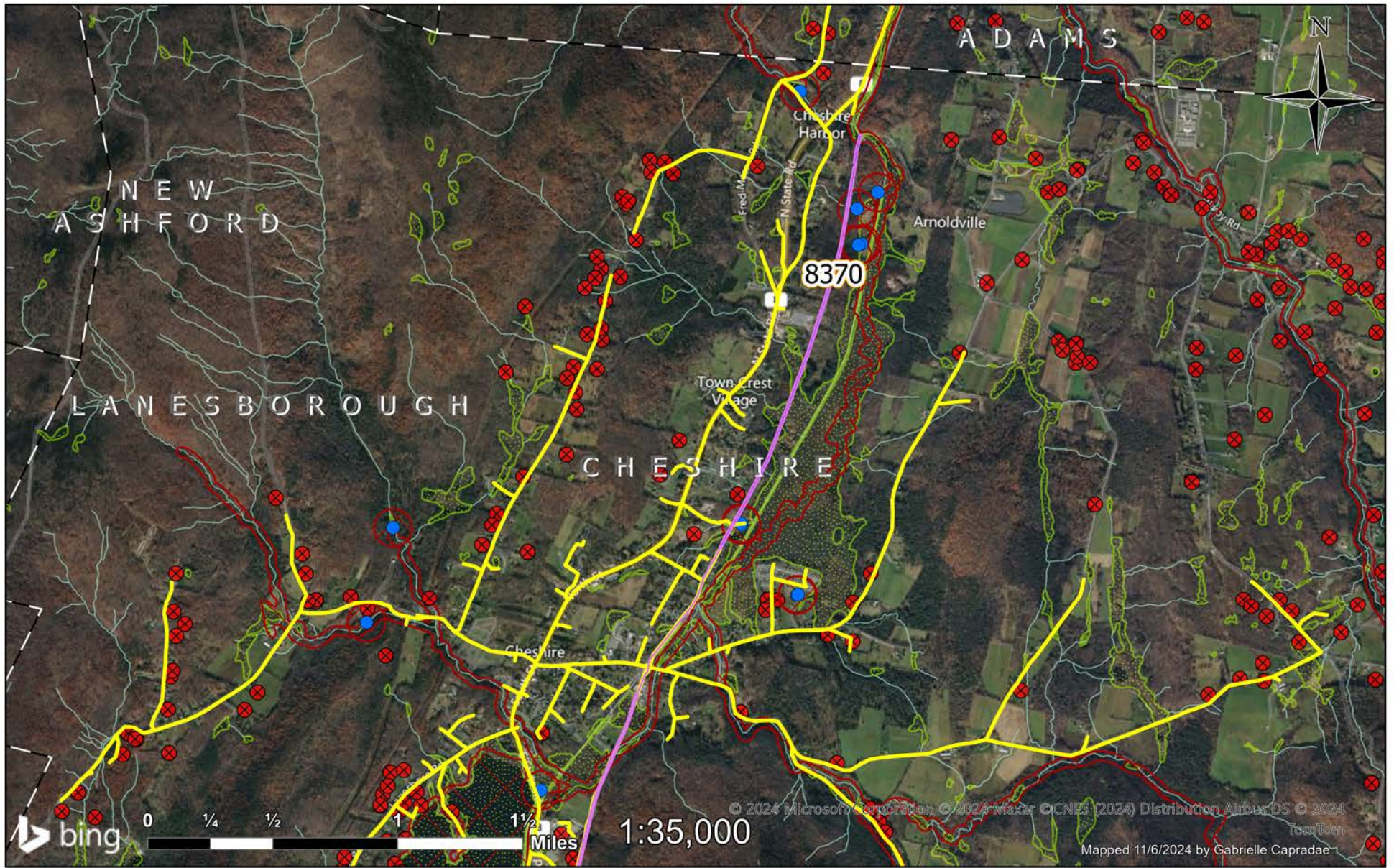
Mapped 11/6/2024 by Gabrielle Caprae  
 © 2024 Maxar © CNES 2024 Distribution Authorized © 2024 Microsoft Corporation



- Public Well
- ✕ Private Well
- Wetland
- Right of Way
- No Herbicide Use
- Town Border

Rights of Way 5290, 5320  
Chelmsford, MA

Planned Work 2025  
**nationalgrid**



© 2024 Microsoft Corporation © 2024 Maxar © CNES (2024) Distribution Airbus DS © 2024 TomTom  
 Mapped 11/6/2024 by Gabrielle Capradæ

- Public Well
- ⊗ Private Well
- 🌿 Wetland
- Right of Way
- No Herbicide Use
- Town Border
- ~ 05\_09\_1021W2

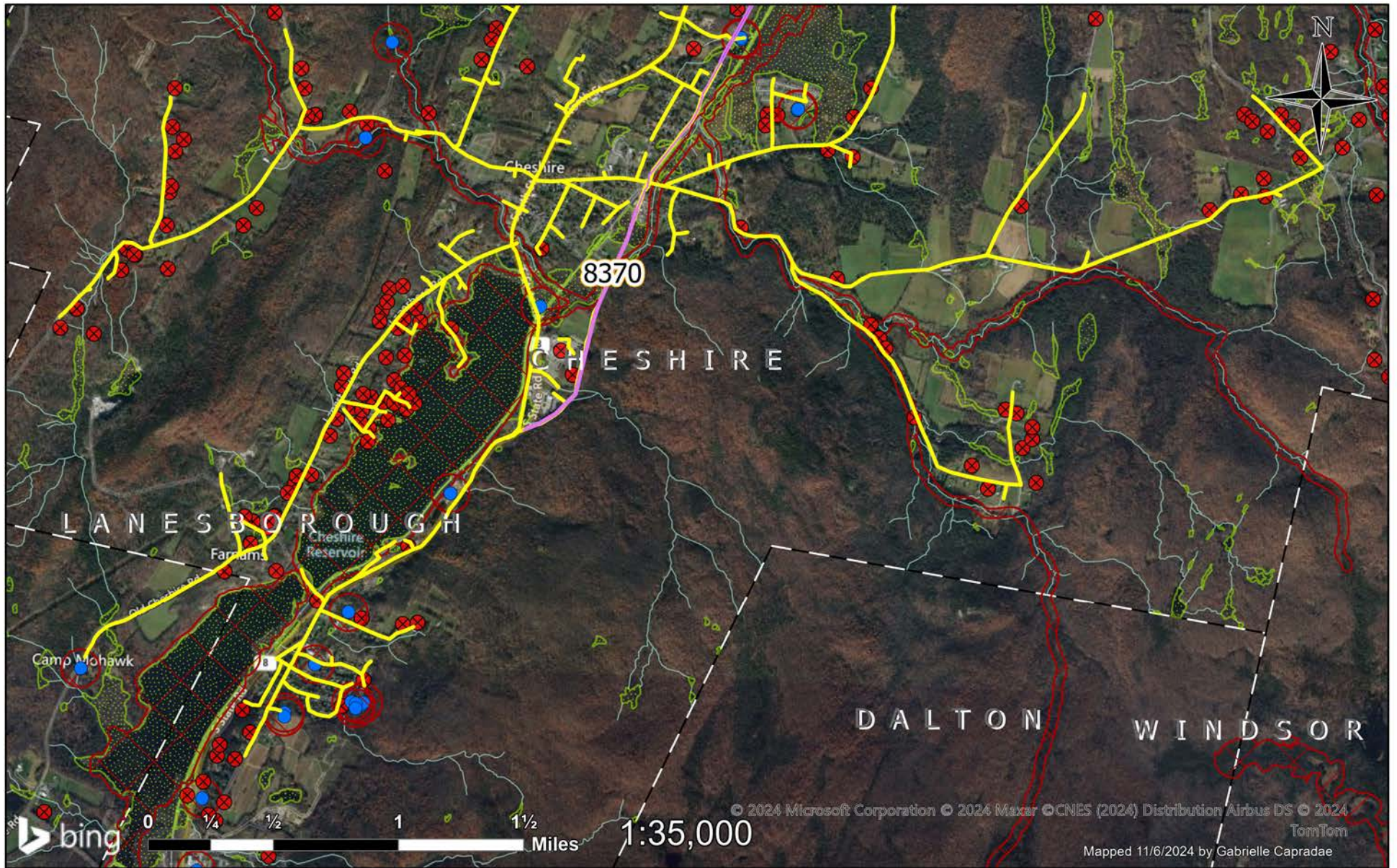
## Right of Way 8370 & Circuit 1021W2

Planned Work 2025

# Cheshire, MA







- Public Well
- ⊗ Private Well
- ◌ Wetland
- Right of Way
- No Herbicide Use
- Town Border
- ~ 05\_09\_1021W2

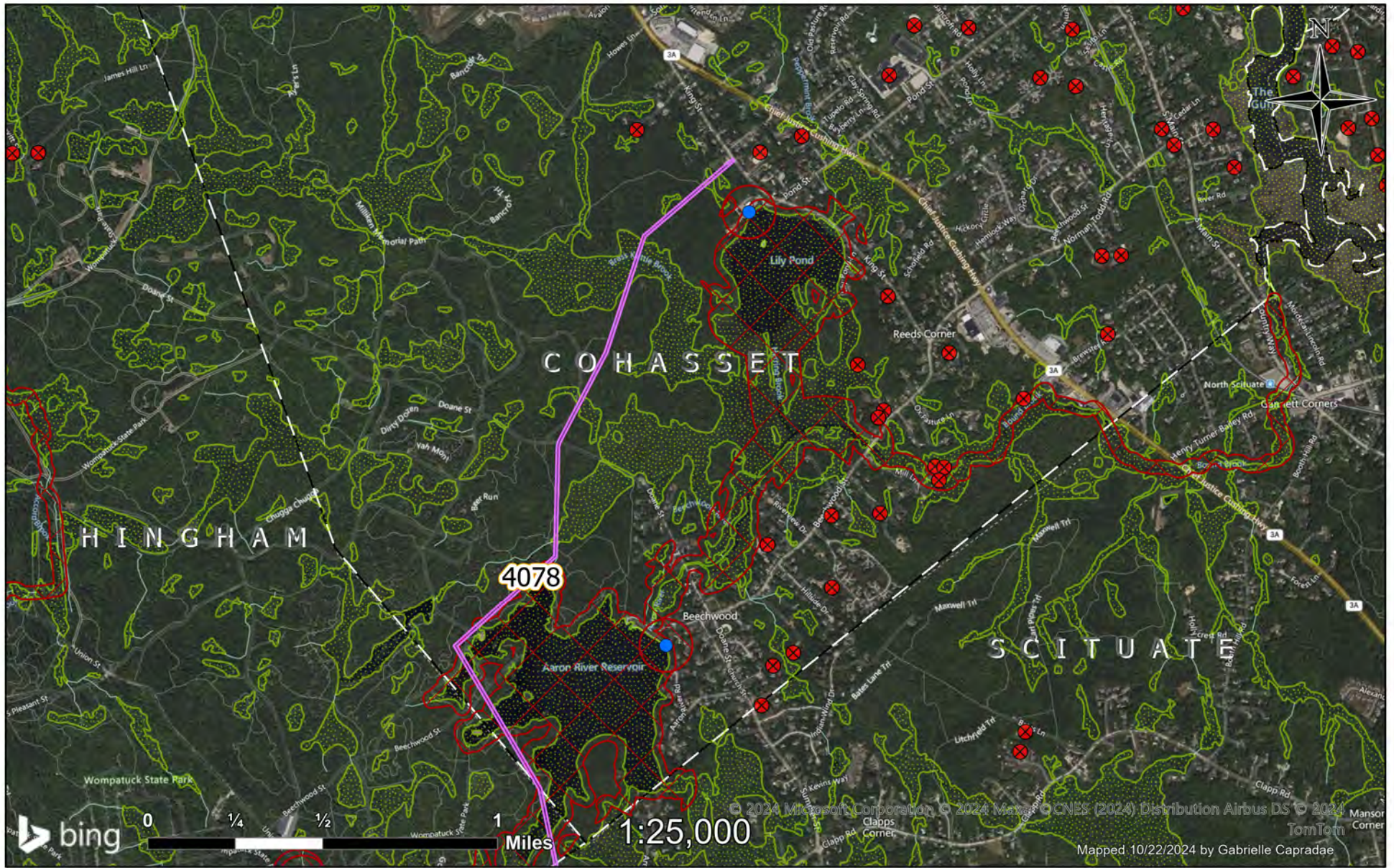
Right of Way 8370 & Circuit 1021W2

Planned Work 2025

Page 2

Cheshire, MA

**nationalgrid**

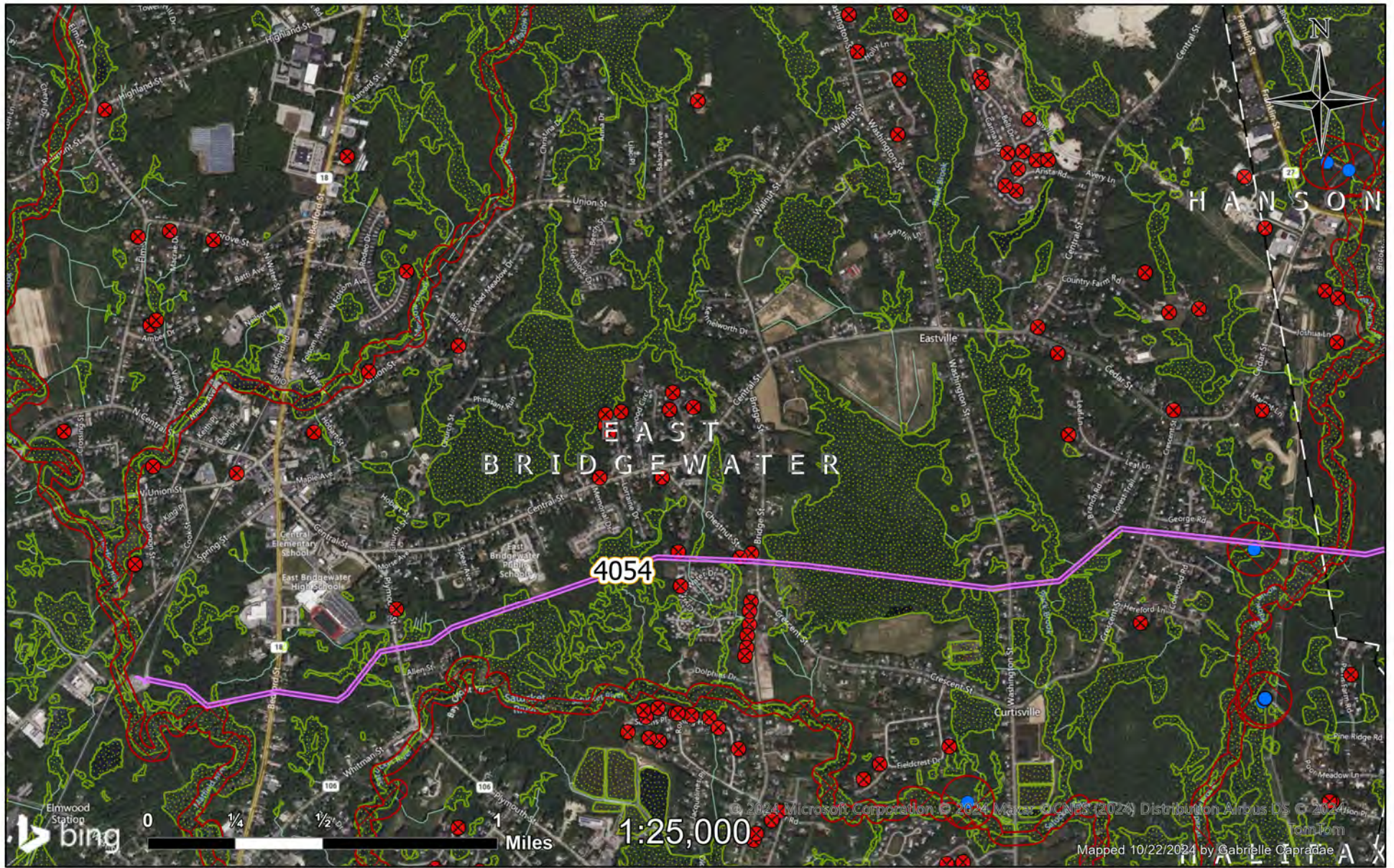


- Public Well
- ⊗ Private Well
- 🌿 Wetland
- Right of Way
- No Herbicide Use
- Town Border

Right of Way 4078  
Cohasset, MA

Planned Work 2025  
**nationalgrid**

© 2024 Microsoft Corporation © 2024 Maxar © CNES (2024) Distribution Airbus DS © 2024 TomTom  
Mapped 10/22/2024 by Gabrielle Capradae

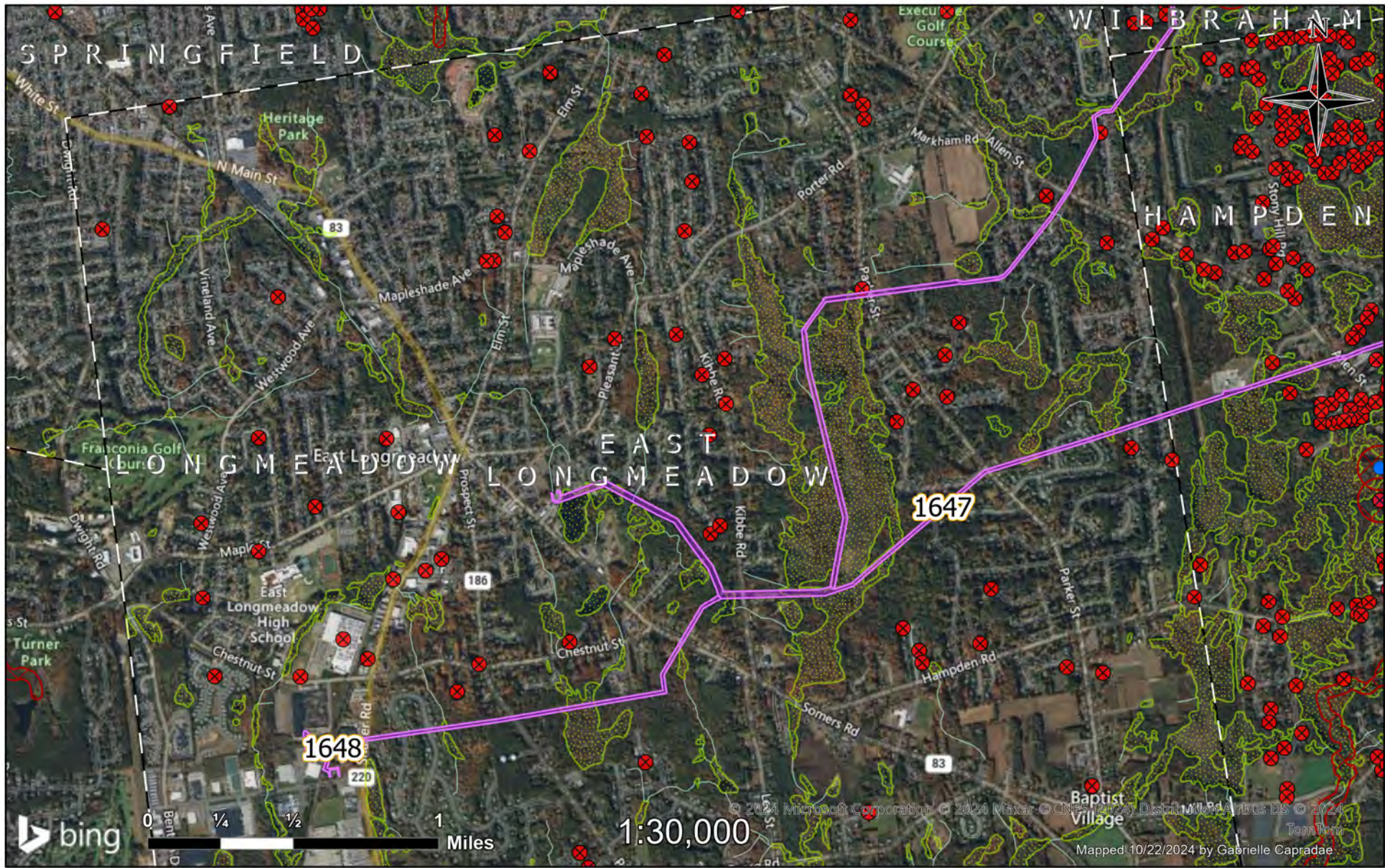


- Public Well
- ✕ Private Well
- Wetland
- Right of Way
- No Herbicide Use
- Town Border

Right of Way 4054  
East Bridgewater, MA

Planned Work 2025  
**nationalgrid**

© 2024 Microsoft Corporation. © 2024 Maxar. © CNES (2024) Distribution Airbus DS © 2024 TomTom  
Mapped 10/22/2024 by Gabrielle Capra dae



- Public Well
- ✕ Private Well
- Wetland
- Right of Way
- No Herbicide Use
- Town Border

Rights of Way 1647, 1648  
East Longmeadow, MA

Planned Work 2025  
**nationalgrid**



- Public Well
- ✕ Private Well
- Wetland
- Right of Way
- No Herbicide Use
- Town Border

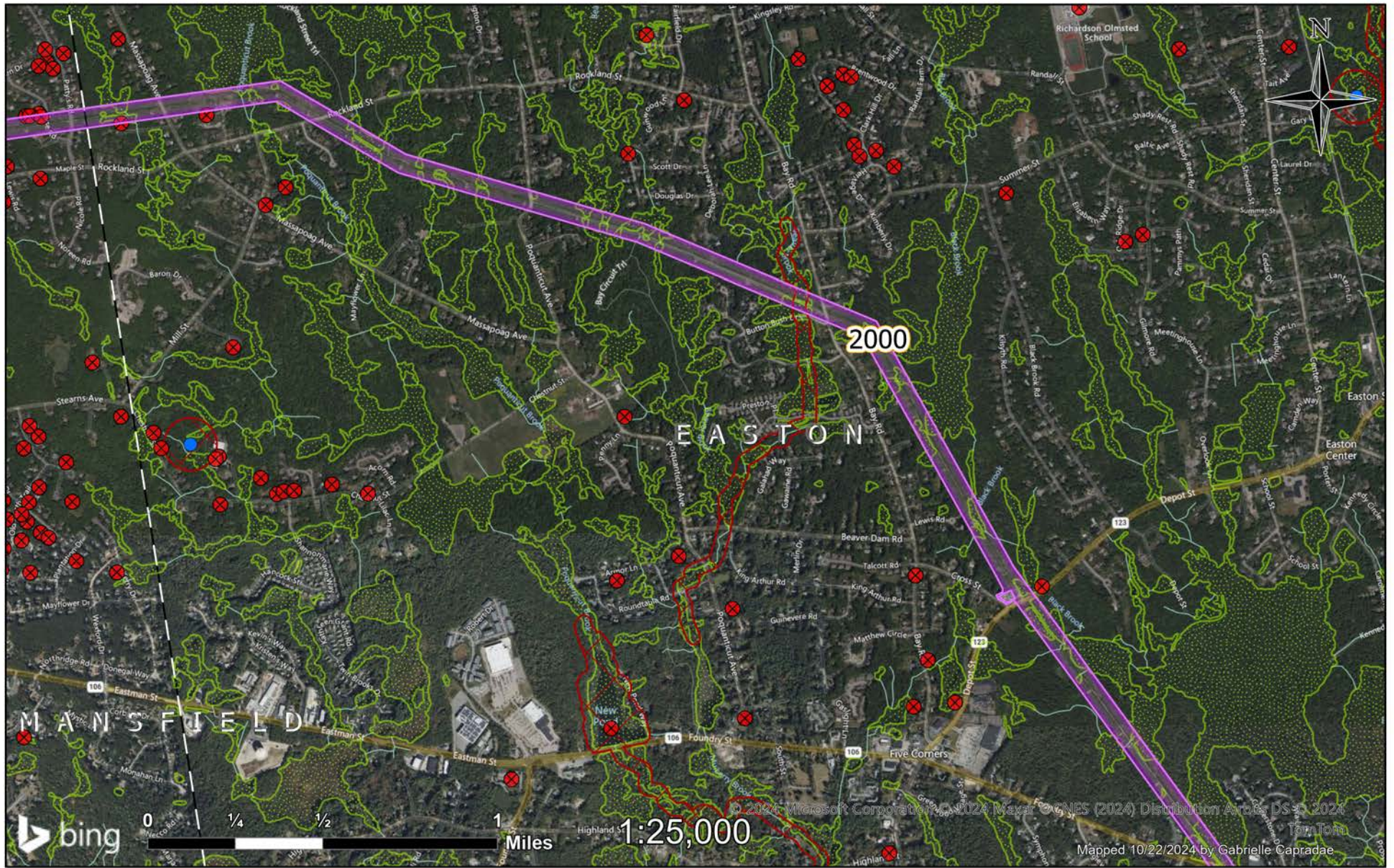
## Right of Way 2000

Page 1

# Easton, MA

## Planned Work 2025





- Public Well
- ✕ Private Well
- 🌿 Wetland
- Right of Way
- No Herbicide Use
- Town Border

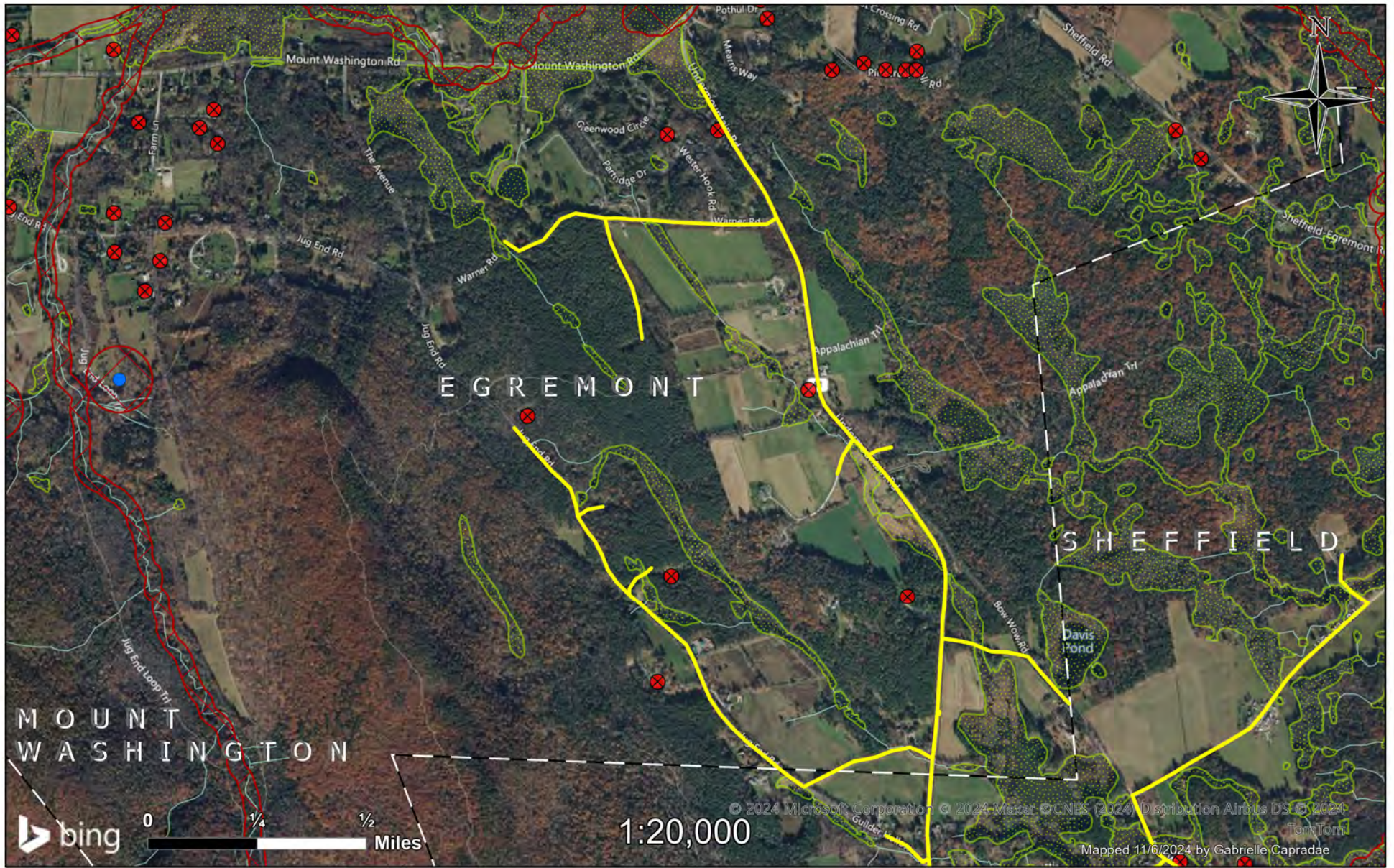
Right of Way 2000

Page 2

Easton, MA

Planned Work 2025

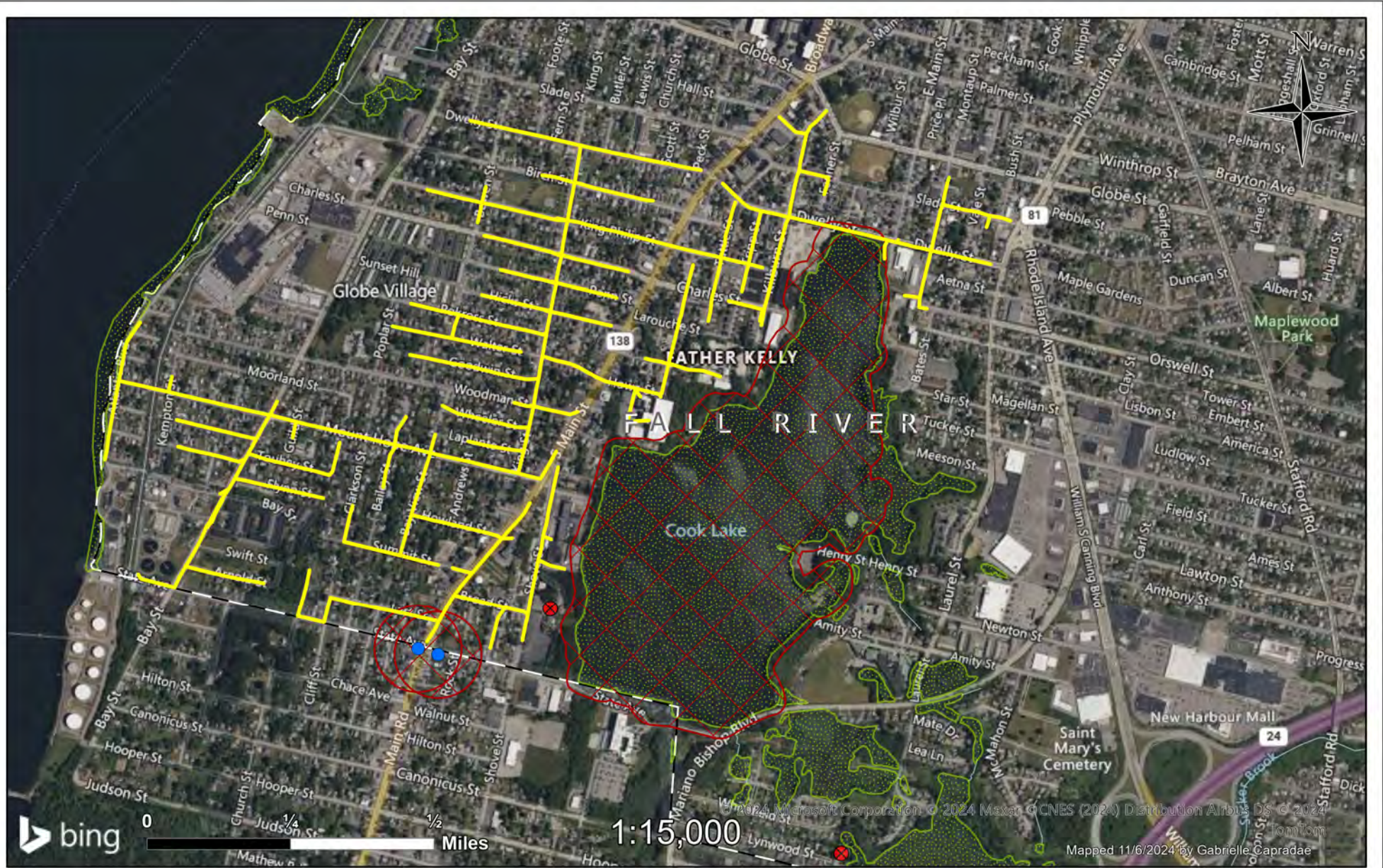




- Public Well
- ⊗ Private Well
- ▭ Wetland
- Right of Way
- No Herbicide Use
- Town Border
- ~ 05\_09\_1108W1

Circuit 1108W1  
Egremont, MA

Planned Work 2025  
**nationalgrid**

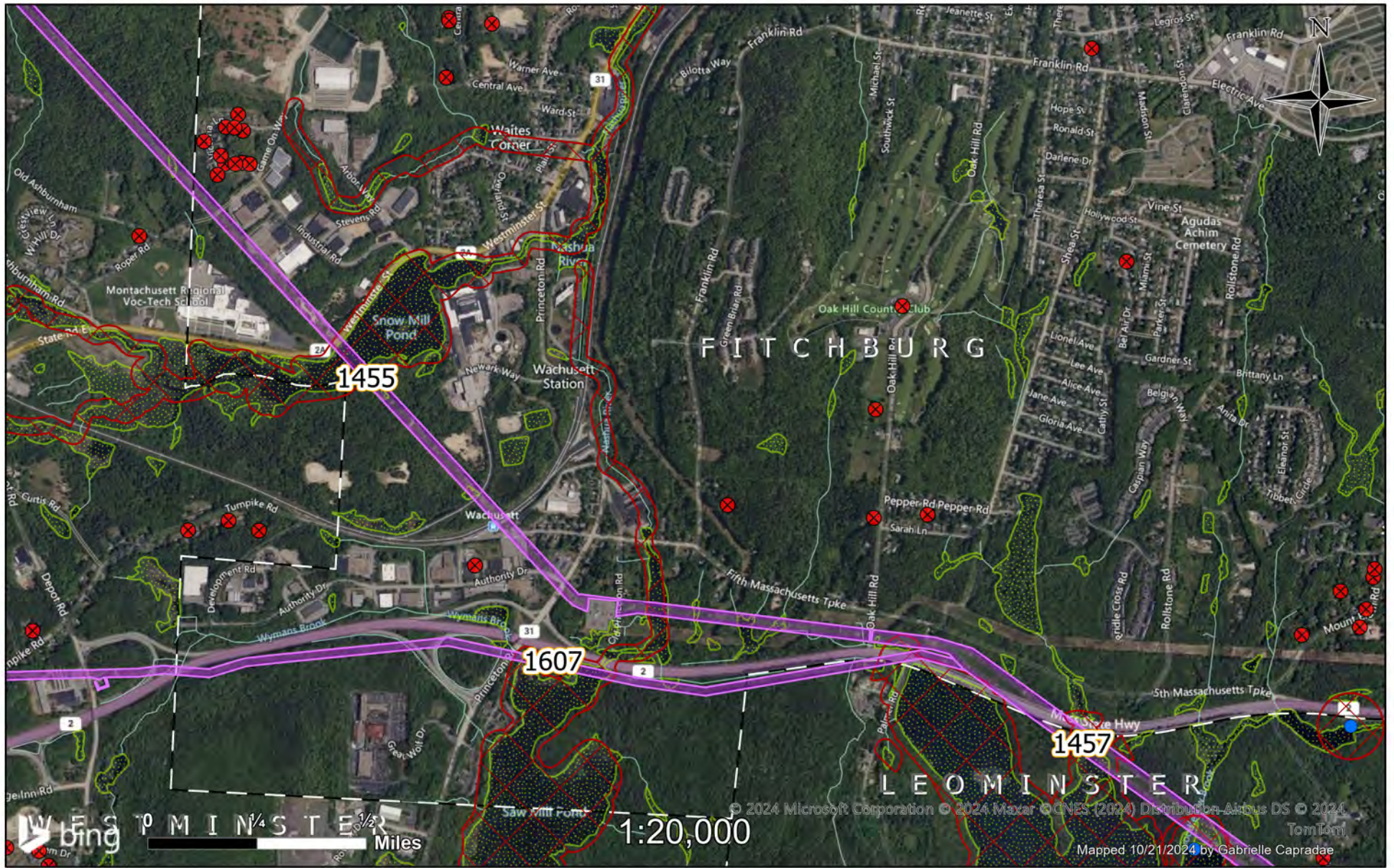


- Public Well
- ⊗ Private Well
- 🌿 Wetland
- Right of Way
- No Herbicide Use
- Town Border
- 05\_05\_115W42

Circuit 115W42  
Fall River, MA

Planned Work 2025  
**nationalgrid**





- Public Well
- ✕ Private Well
- ▨ Wetland
- Right of Way
- No Herbicide Use
- Town Border

Rights of Way 1455, 1457, 1607

Planned Work 2025

Fitchburg, MA

**nationalgrid**

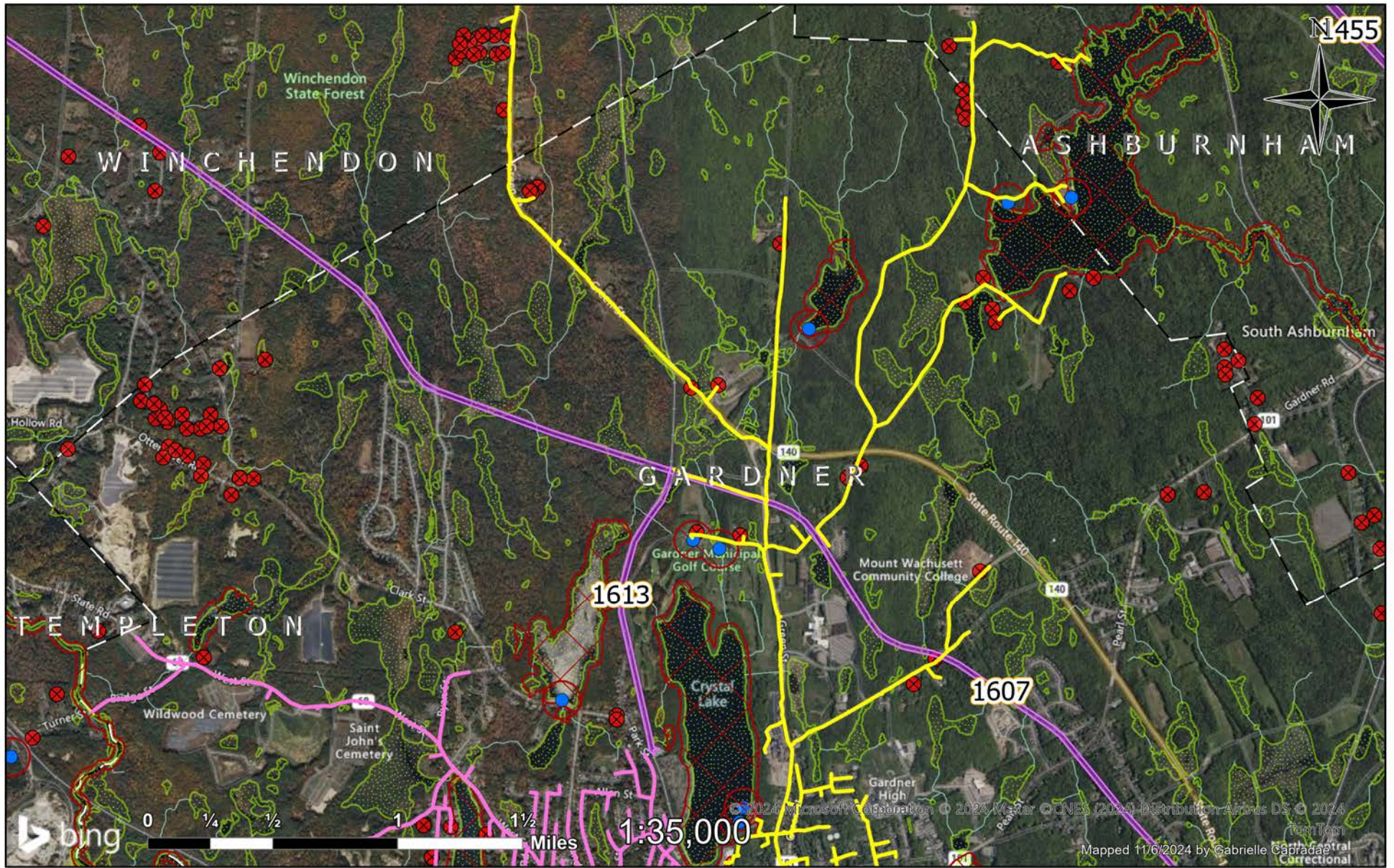
© 2024 Microsoft Corporation © 2024 Maxar © CNES (2024) Distribution Airbus DS © 2024 TomTom  
 Mapped 10/21/2024 by Gabrielle Capraday



- Public Well
- ✕ Private Well
- Wetland
- Right of Way
- No Herbicide Use
- Town Border

Right of Way 2000  
 Planned Work 2025  
 Foxborough, MA

Planned Work 2025

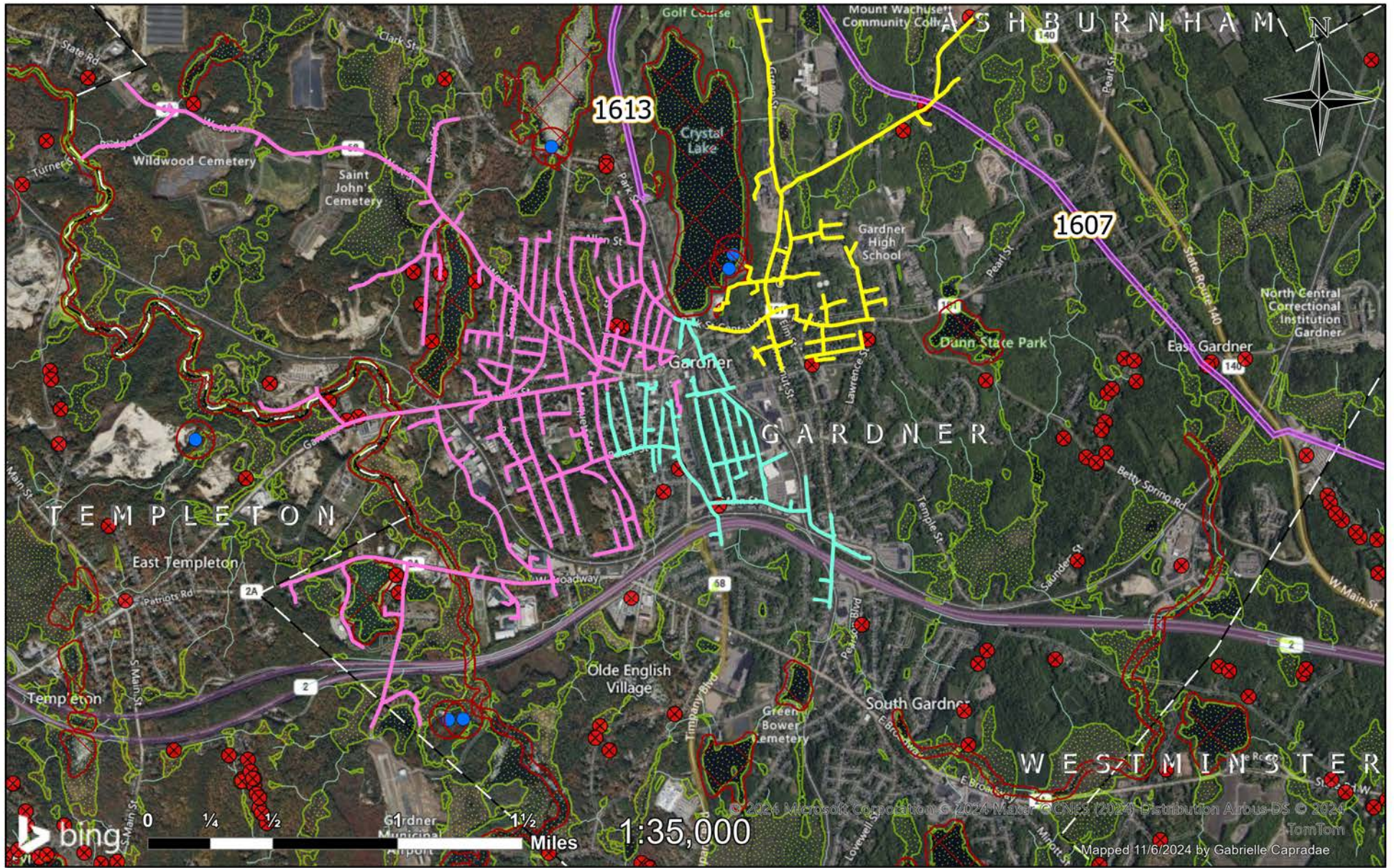


- Public Well
- ⊗ Private Well
- Wetland
- Right of Way
- No Herbicide Use
- Town Border
- 05\_01\_607W1
- 05\_01\_607W3

Rights of Way 1607, 1613 &  
Circuits 607W1, 607W3  
Gardner, MA

Planned Work 2025

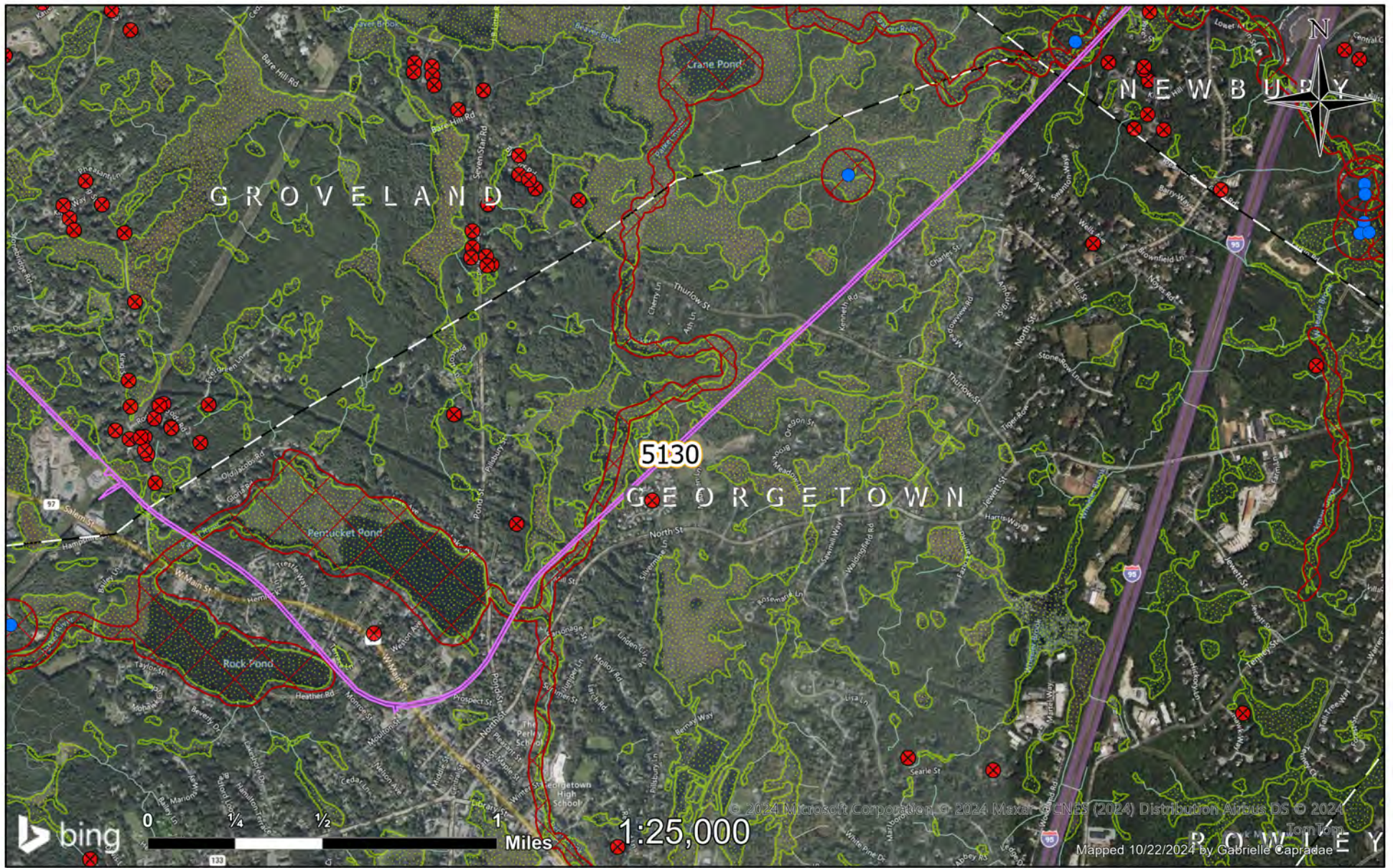




- Public Well
- Private Well
- Wetland
- Right of Way
- No Herbicide Use
- Town Border
- 05\_01\_607W1
- 05\_01\_607W2
- 05\_01\_607W3

Rights of Way 1607, 1613 &  
Circuits 607W1, 607W2, 607W3  
Gardner, MA

Planned Work 2025  
**nationalgrid**



- Public Well
- ⊗ Private Well
- Wetland
- Right of Way
- No Herbicide Use
- Town Border

Right of Way 5130  
Georgetown, MA

Planned Work 2025  
**nationalgrid**

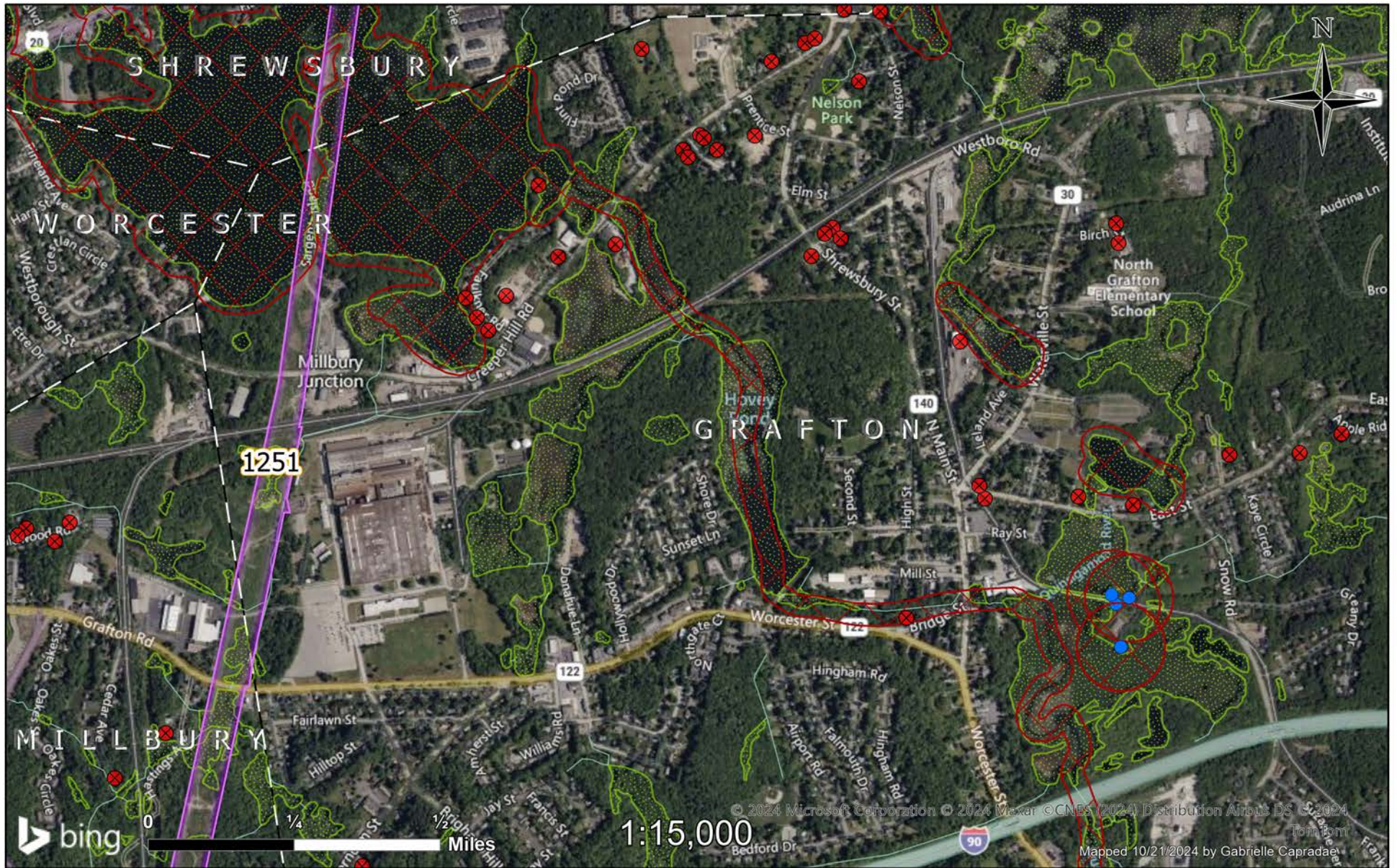
© 2024 Microsoft Corporation © 2024 Maxar © CNES (2024) Distribution Airbus DS © 2024 TomTom  
Mapped 10/22/2024 by Gabrielle Caprae



- Public Well
- ⊗ Private Well
- Wetland
- Right of Way
- No Herbicide Use
- Town Border

Right of Way 6030  
Gloucester, MA

Planned Work 2025  
**nationalgrid**



© 2024 Microsoft Corporation © 2024 Maxar © CNES (2024) Distribution Airbus DS © 2024 TomTom  
 Mapped 10/21/2024 by Gabrielle Capradae

- Public Well
- ✕ Private Well
- Wetland
- Right of Way
- No Herbicide Use
- Town Border

## Right of Way 1251

Page 1

# Grafton, MA

Planned Work 2025



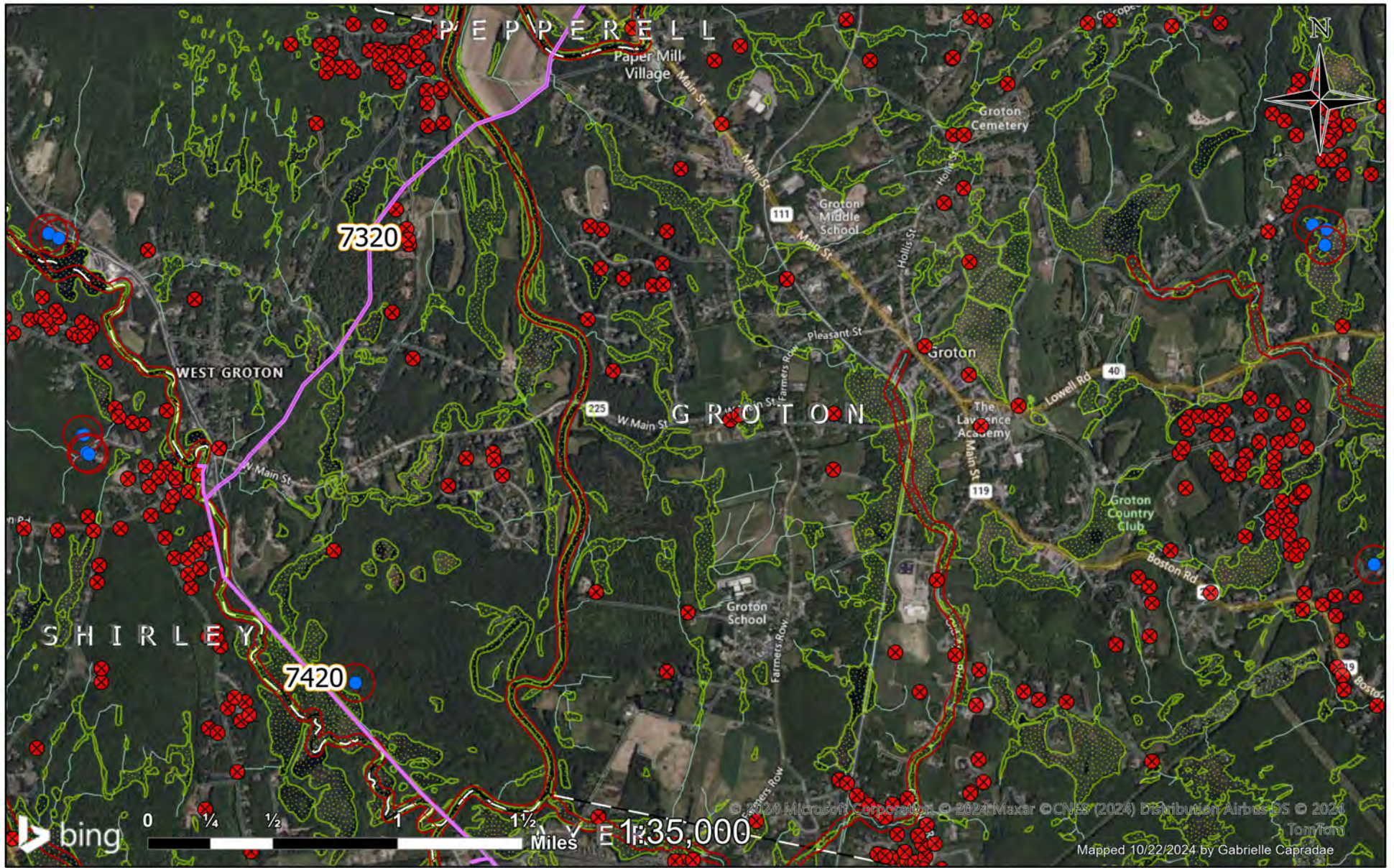


- Public Well
- ⊗ Private Well
- Wetland
- Right of Way
- No Herbicide Use
- Town Border

Right of Way 7520  
Page 2  
Grafton, MA

Planned Work 2025  
**nationalgrid**





- Public Well
- ⊗ Private Well
- ▭ Wetland
- ▭ Right of Way
- ▭ No Herbicide Use
- ▭ Town Border

Rights of Way 7320, 7420  
Groton, MA

Planned Work 2025  
nationalgrid

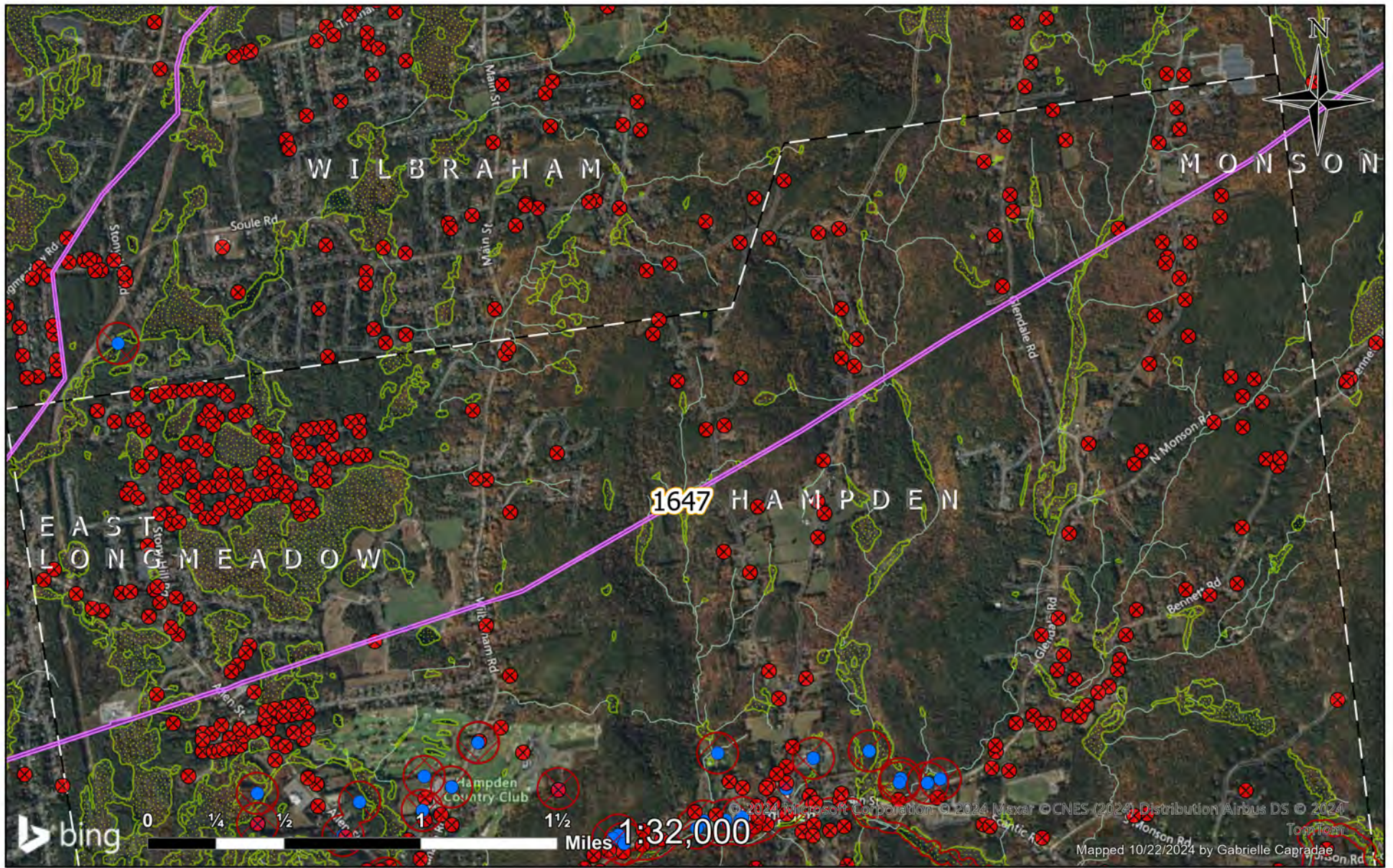
© 2020 Microsoft Corporation © 2024 Maxar © CNES (2024) Distribution Airbus DS © 2024 TomTom  
Mapped 10/22/2024 by Gabrielle Capradae



- Public Well
- ⊗ Private Well
- Wetland
- Right of Way
- No Herbicide Use
- Town Border

Right of Way 5130  
Groveland, MA

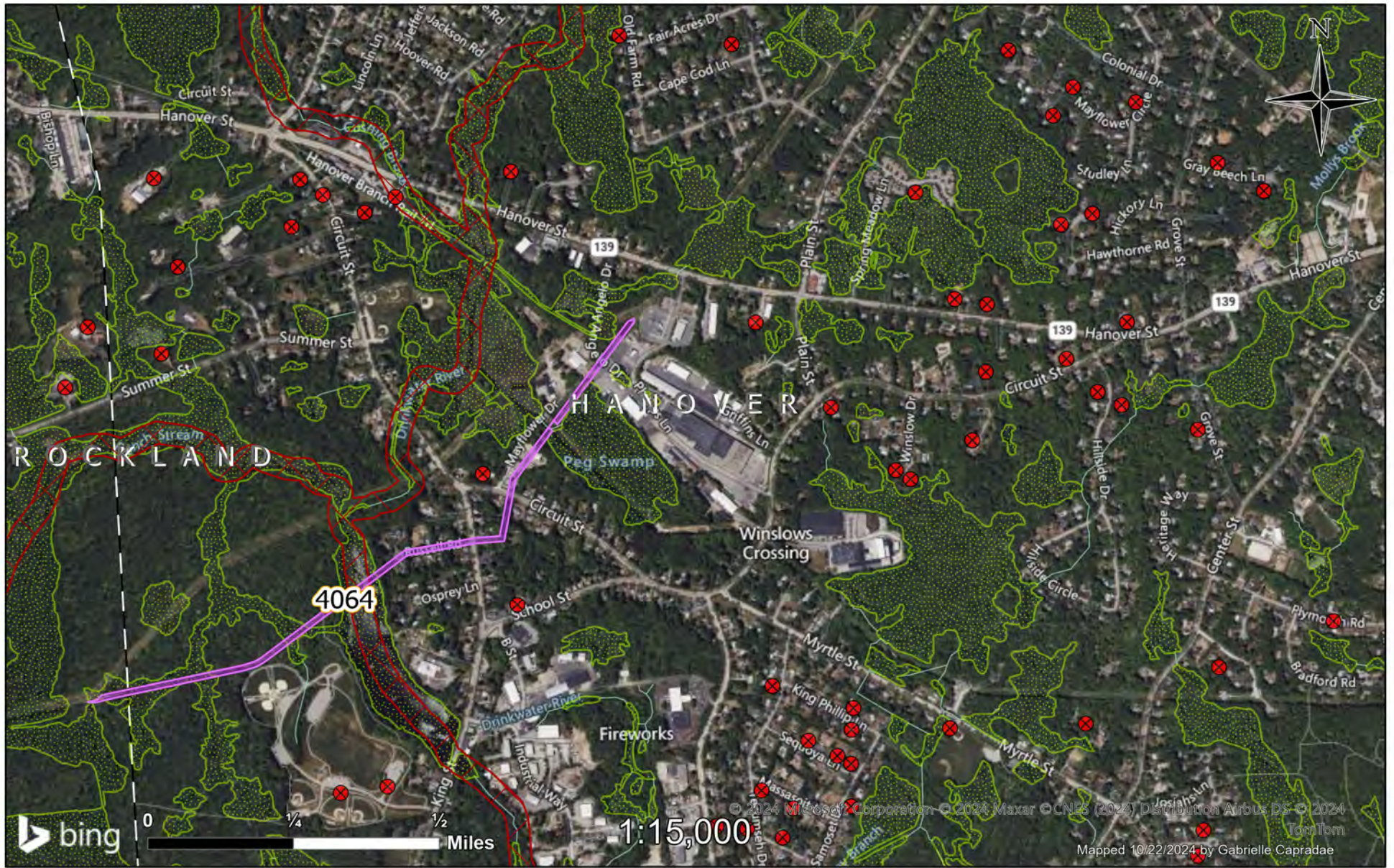
Planned Work 2025  
**nationalgrid**



- Public Well
- ✕ Private Well
- Wetland
- Right of Way
- No Herbicide Use
- Town Border

Right of Way 1647  
 Hampden, MA

Planned Work 2025  
 nationalgrid



- Public Well
- ✕ Private Well
- Wetland
- Right of Way
- No Herbicide Use
- Town Border

Right of Way 4064  
Hanover, MA

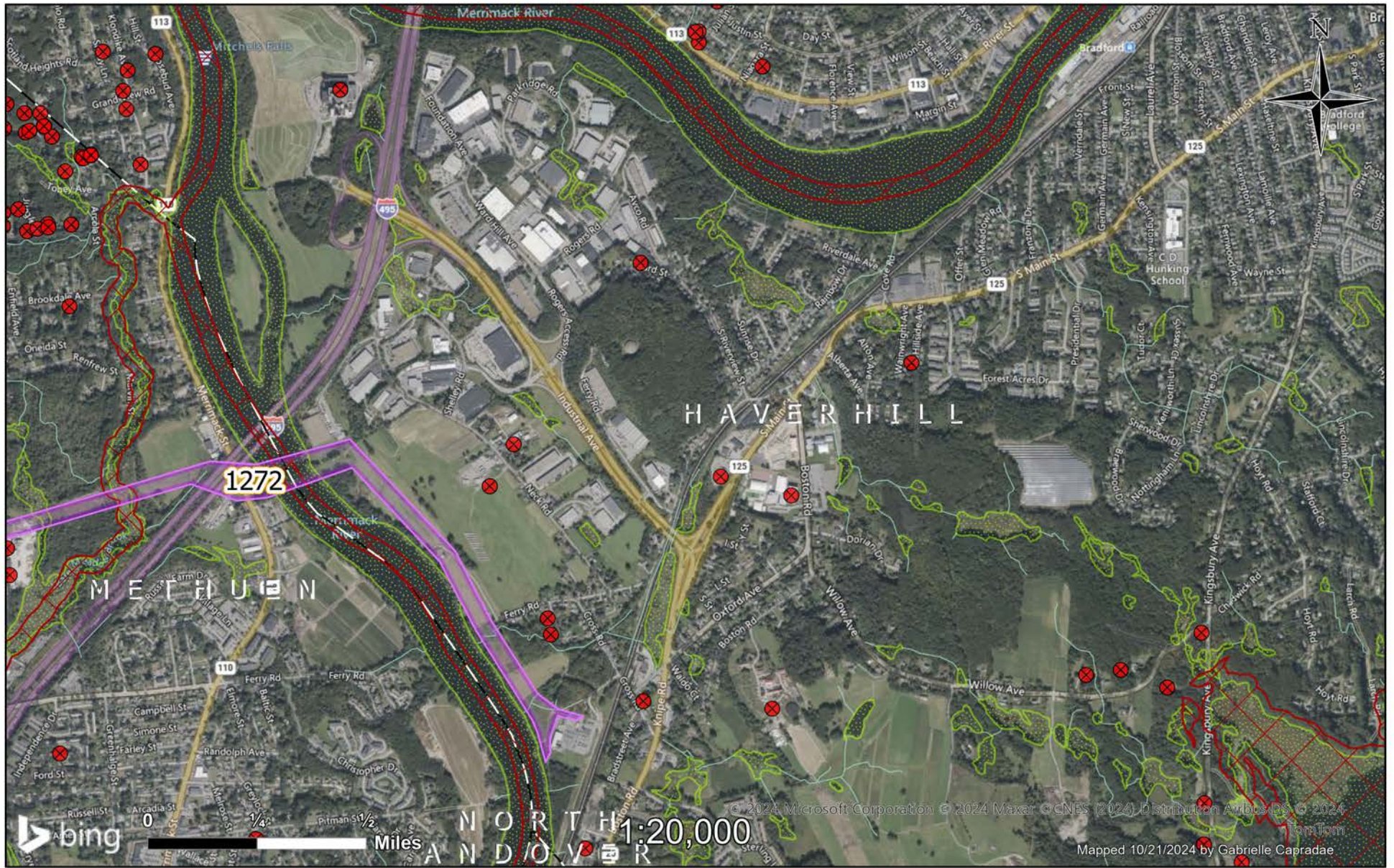
Planned Work 2025  
nationalgrid



- Public Well
- ✕ Private Well
- Wetland
- Right of Way
- No Herbicide Use
- Town Border

Right of Way 4054  
 Hanson, MA

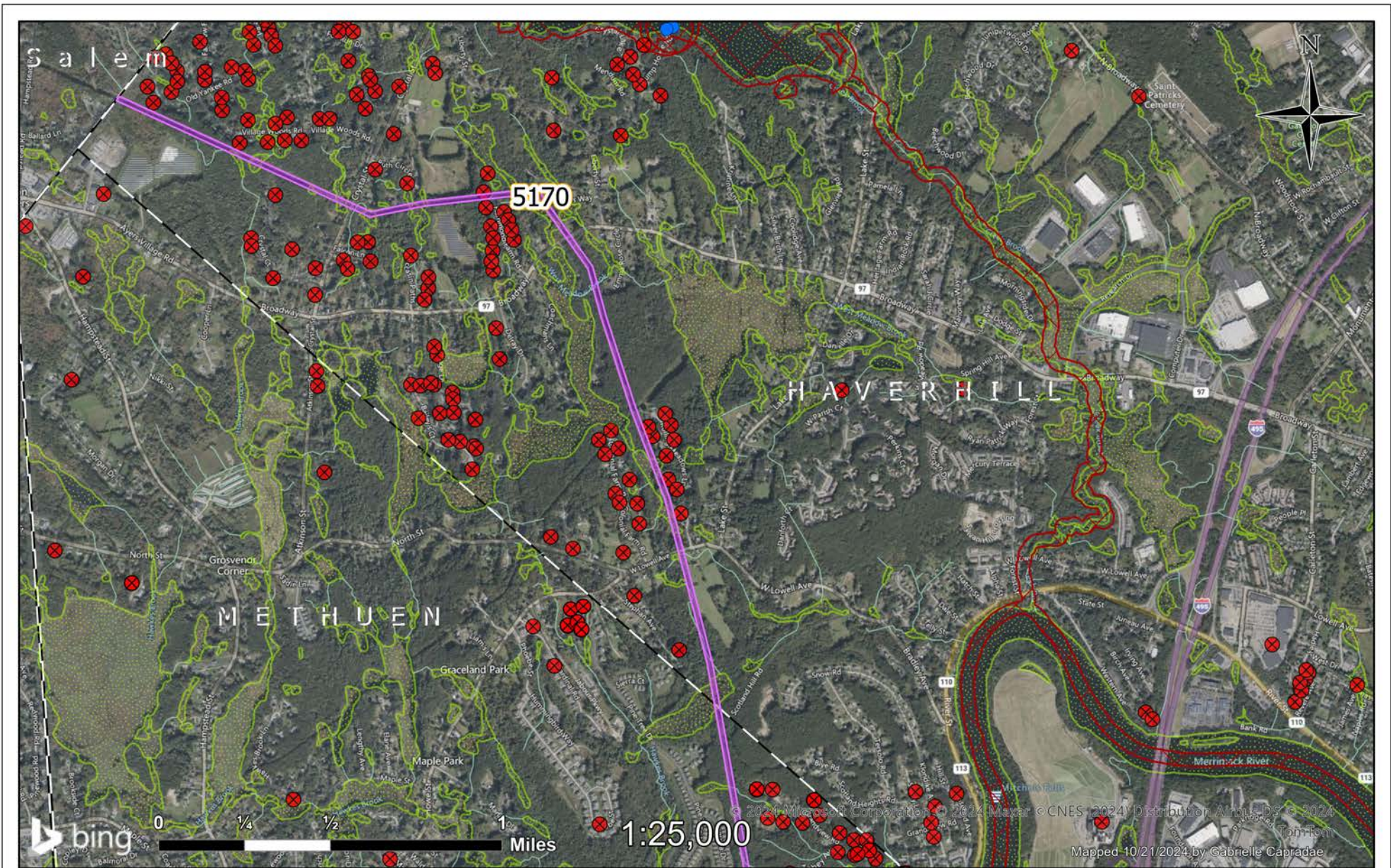
Planned Work 2025  
 nationalgrid



- Public Well
- ✗ Private Well
- Wetland
- Right of Way
- No Herbicide Use
- Town Border

Right of Way 1272  
Page 1  
Haverhill, MA

Planned Work 2025  
**nationalgrid**



- Public Well
- ✕ Private Well
- Wetland
- Right of Way
- No Herbicide Use
- Town Border

Right of Way 5170  
 Page 2  
 Haverhill, MA

Planned Work 2025  
 nationalgrid

© 2024 Microsoft Corporation © 2024 Maxar © CNES (2024) Distribution Airbus DS © 2024 TomTom  
 Mapped 10/21/2024 by Gabrielle Capradae

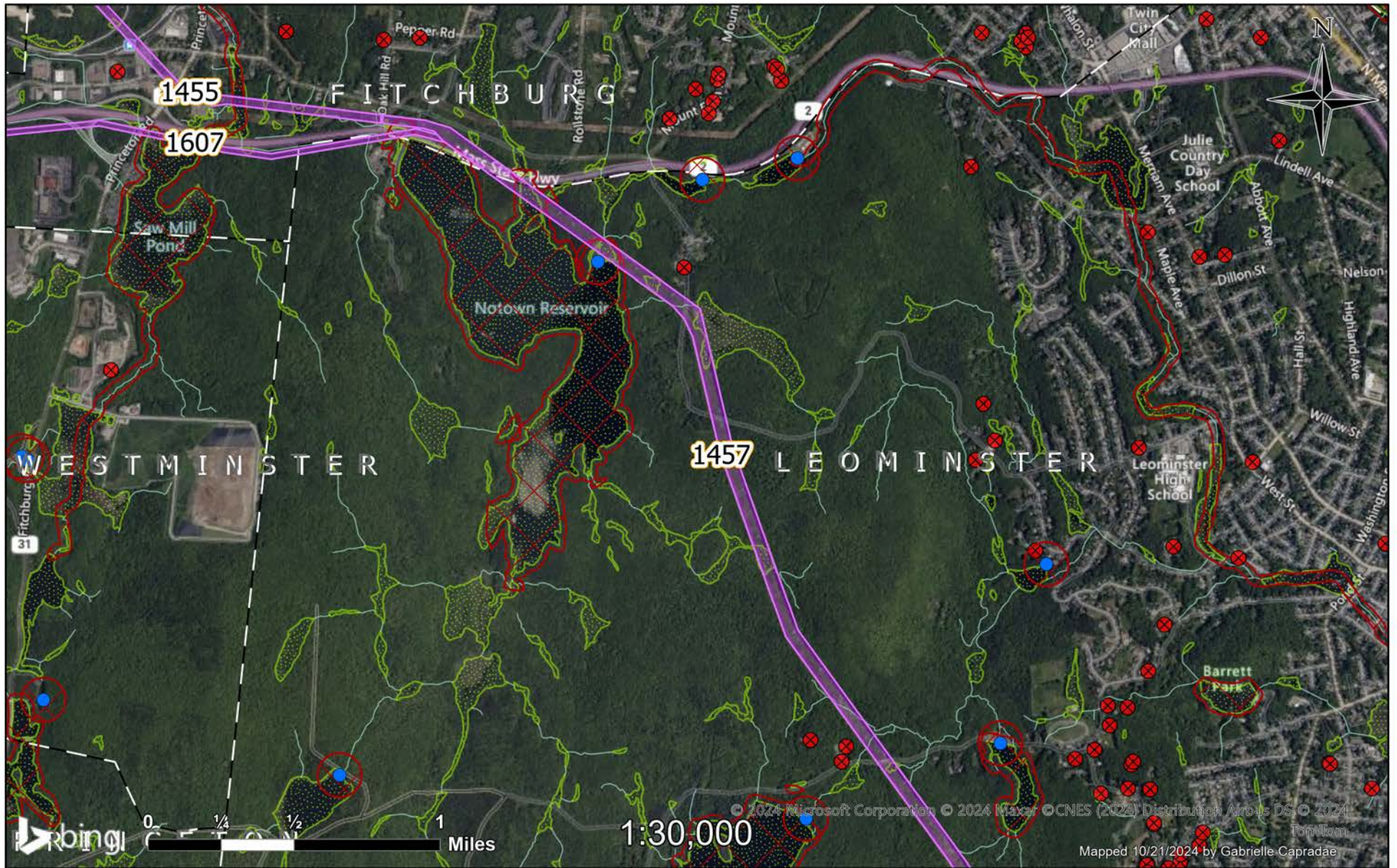


- Public Well
- ✕ Private Well
- ▨ Wetland
- Right of Way
- No Herbicide Use
- Town Border

Right of Way 4078  
 Hingham, MA

Planned Work 2025  
 nationalgrid





- Public Well
- ⊗ Private Well
- ◌ Wetland
- ▭ Right of Way
- ▭ No Herbicide Use
- ▭ Town Border

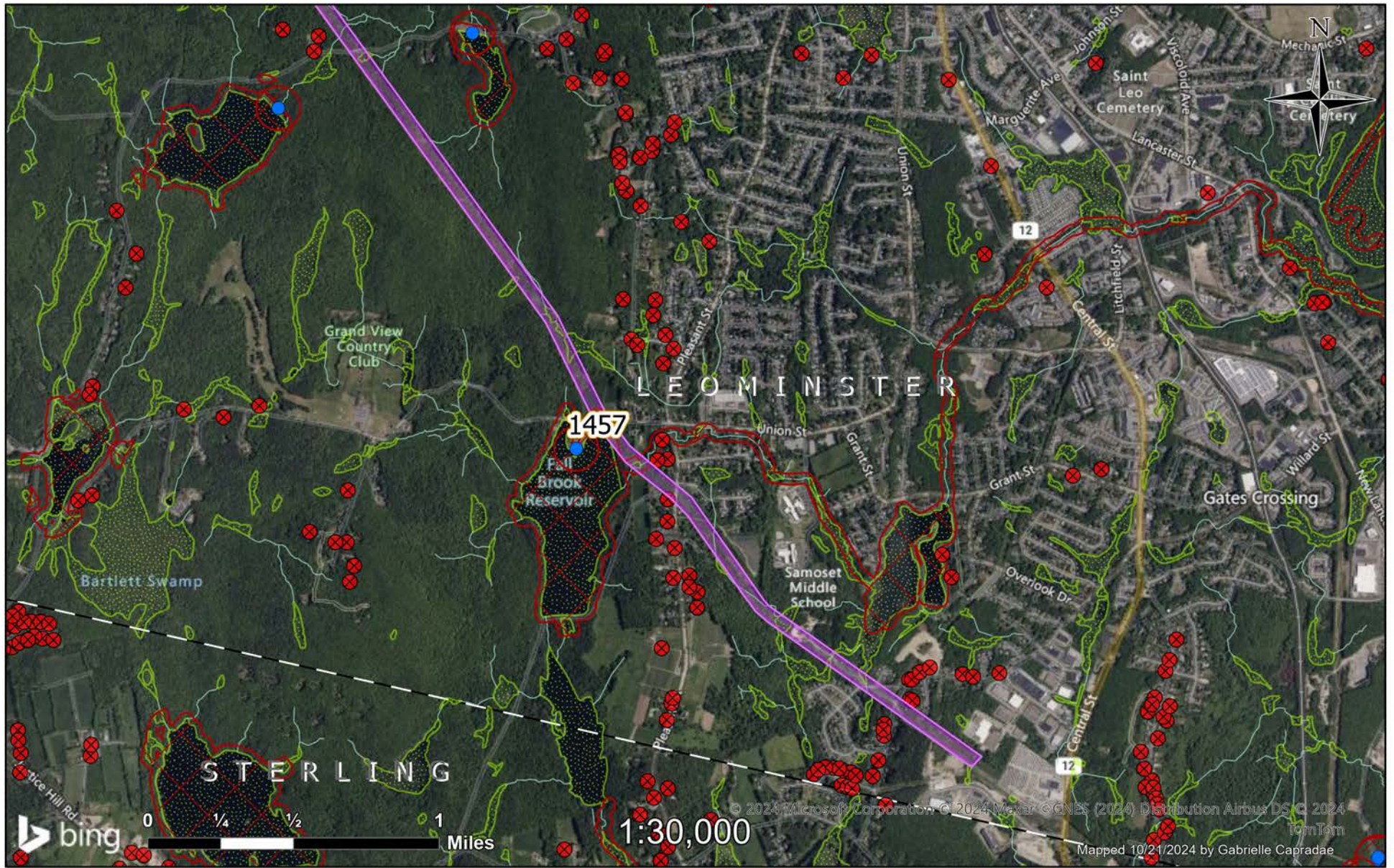
## Rights of Way 1457, 1607

Page 1

# Leominster, MA

Planned Work 2025





- Public Well
- ✕ Private Well
- Wetland
- Right of Way
- No Herbicide Use
- Town Border

## Right of Way 1457

Page 2

# Leominster, MA

Planned Work 2025



© 2024 Microsoft Corporation © 2024 Maxar © CNES (2024) Distribution Airbus DS © 2024 TomTom  
 Mapped 10/21/2024 by Gabrielle Capradae



- Public Well
- ✕ Private Well
- ▨ Wetland
- Right of Way
- No Herbicide Use
- Town Border

Right of Way 1479

Planned Work 2025

Lynn, MA

**nationalgrid**

© 2024 Microsoft Corporation © 2024 Maxar © CNES (2024) Distribution Airbus DS © 2024 TomTom  
 Mapped 10/21/2024 by Gabrielle Capradae



- Public Well
- ✕ Private Well
- Wetland
- Right of Way
- No Herbicide Use
- Town Border

Right of Way 1479  
Lynnfield, MA

Planned Work 2025  
nationalgrid



- Public Well
- ✕ Private Well
- Wetland
- Right of Way
- No Herbicide Use
- Town Border

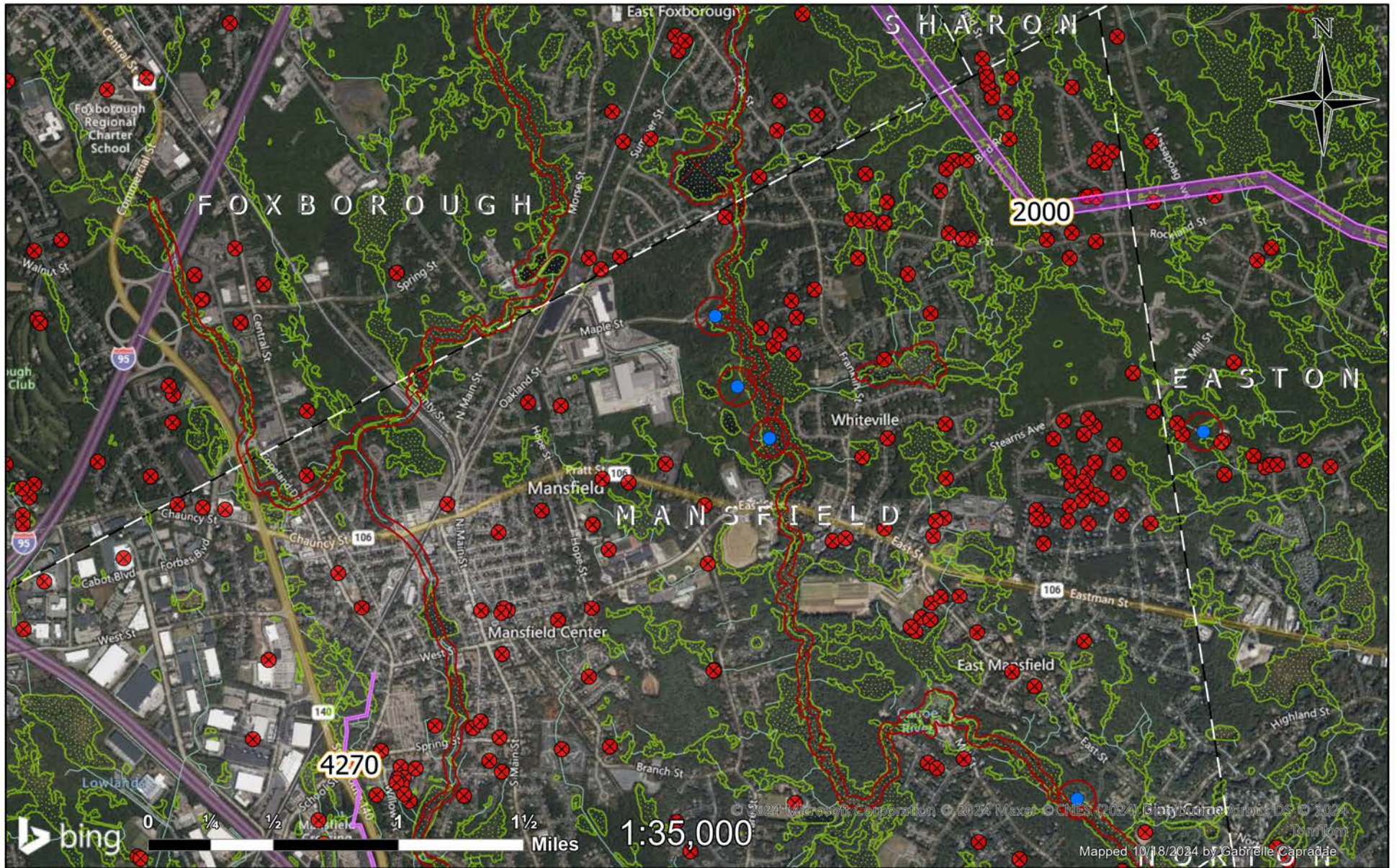
## Rights of Way 1207, 4270

Page 1

# Mansfield, MA

Planned Work 2025





- Public Well
- ✕ Private Well
- Wetland
- Right of Way
- No Herbicide Use
- Town Border

## Rights of Way 1207, 4270

Page 2

# Mansfield, MA

Planned Work 2025



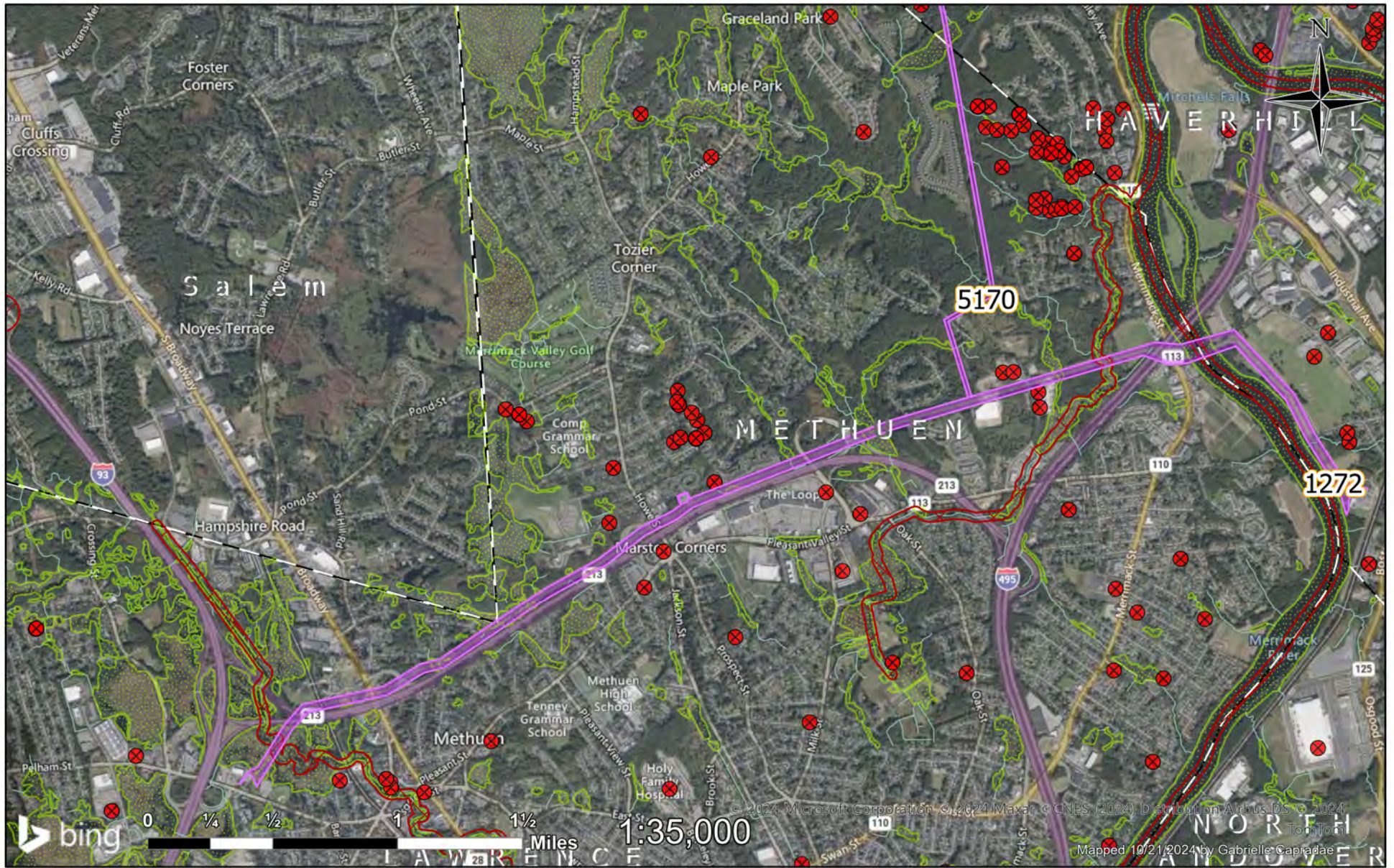


- Public Well
- ✕ Private Well
- Wetland
- Right of Way
- No Herbicide Use
- Town Border

Right of Way 4125  
Marlborough, MA

Planned Work 2025  
**nationalgrid**

© 2024 Microsoft Corporation © 2024 Maxar © CNES (2024) Distribution Airbus DS © 2024 TomTom  
Mapped 10/22/2024 by Gabrielle Capradæ



- Public Well
- ✕ Private Well
- Wetland
- Right of Way
- No Herbicide Use
- Town Border

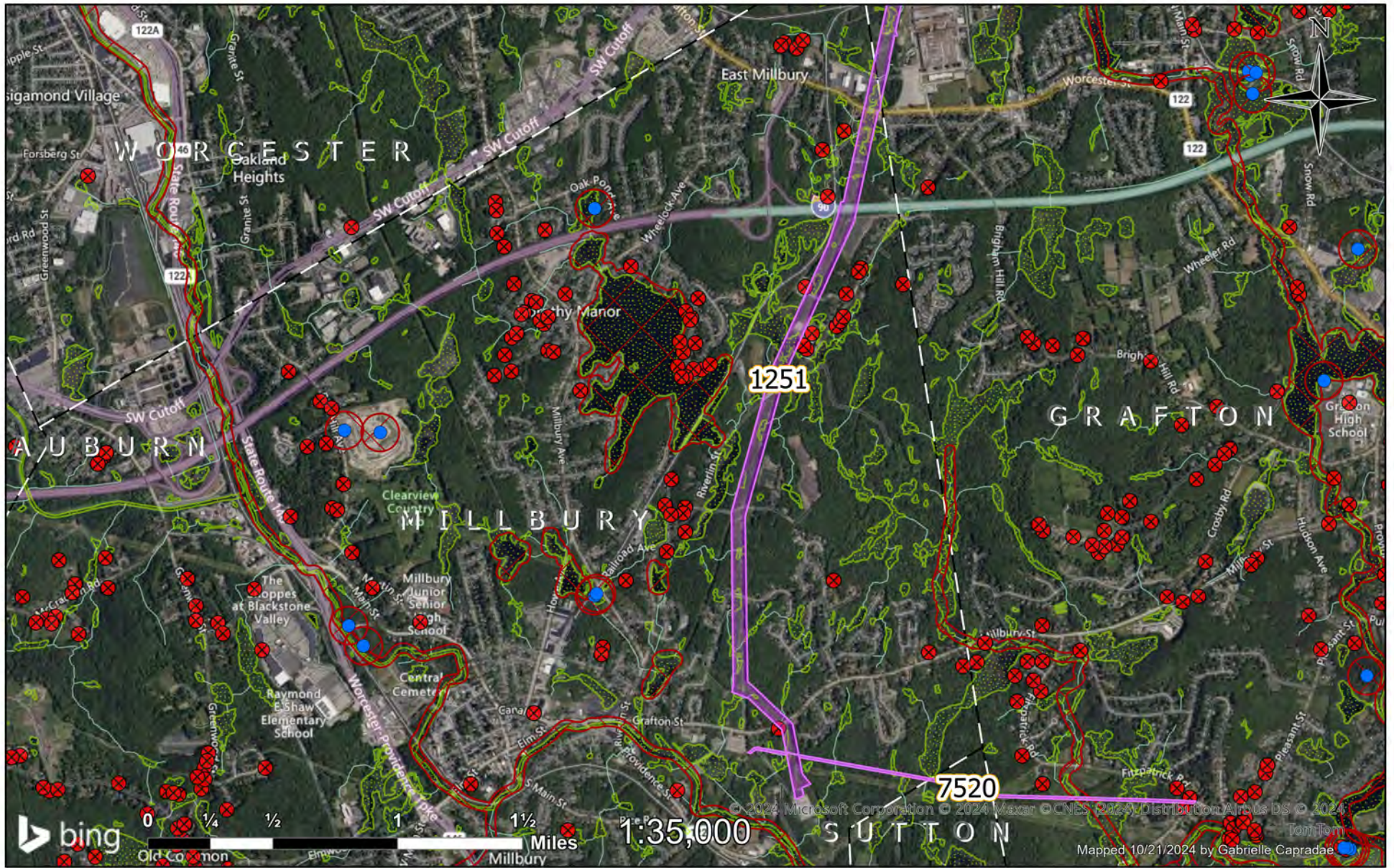
Rights of Way 1272, 5170

Planned Work 2025

Methuen, MA

**nationalgrid**





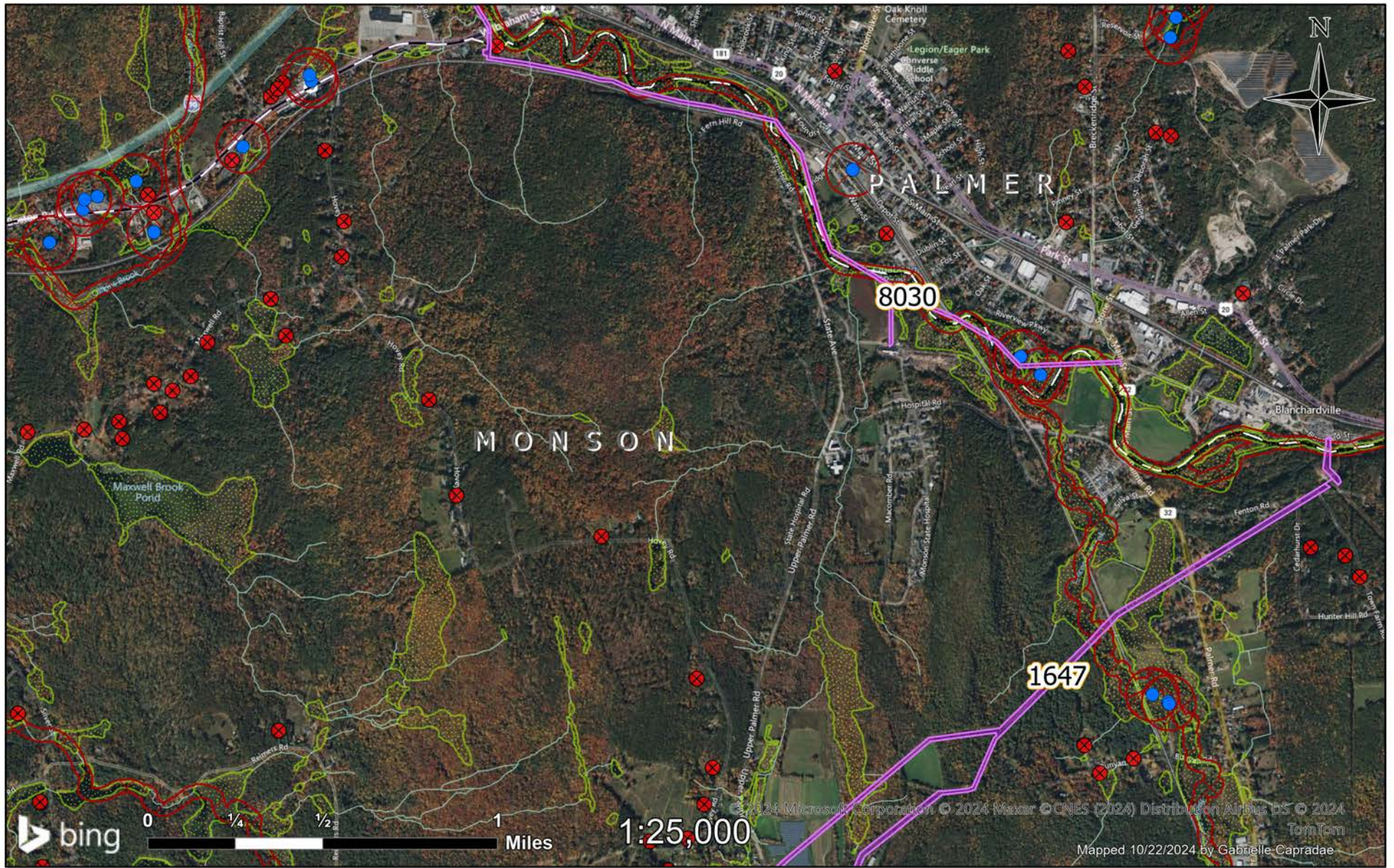
- Public Well
- ✕ Private Well
- ▭ Wetland
- Right of Way
- No Herbicide Use
- Town Border

Rights of Way 1251, 7520

Planned Work 2025

Millbury, MA

**nationalgrid**



- Public Well
- ⊗ Private Well
- ◌ Wetland
- ▭ Right of Way
- ▭ No Herbicide Use
- ▭ Town Border

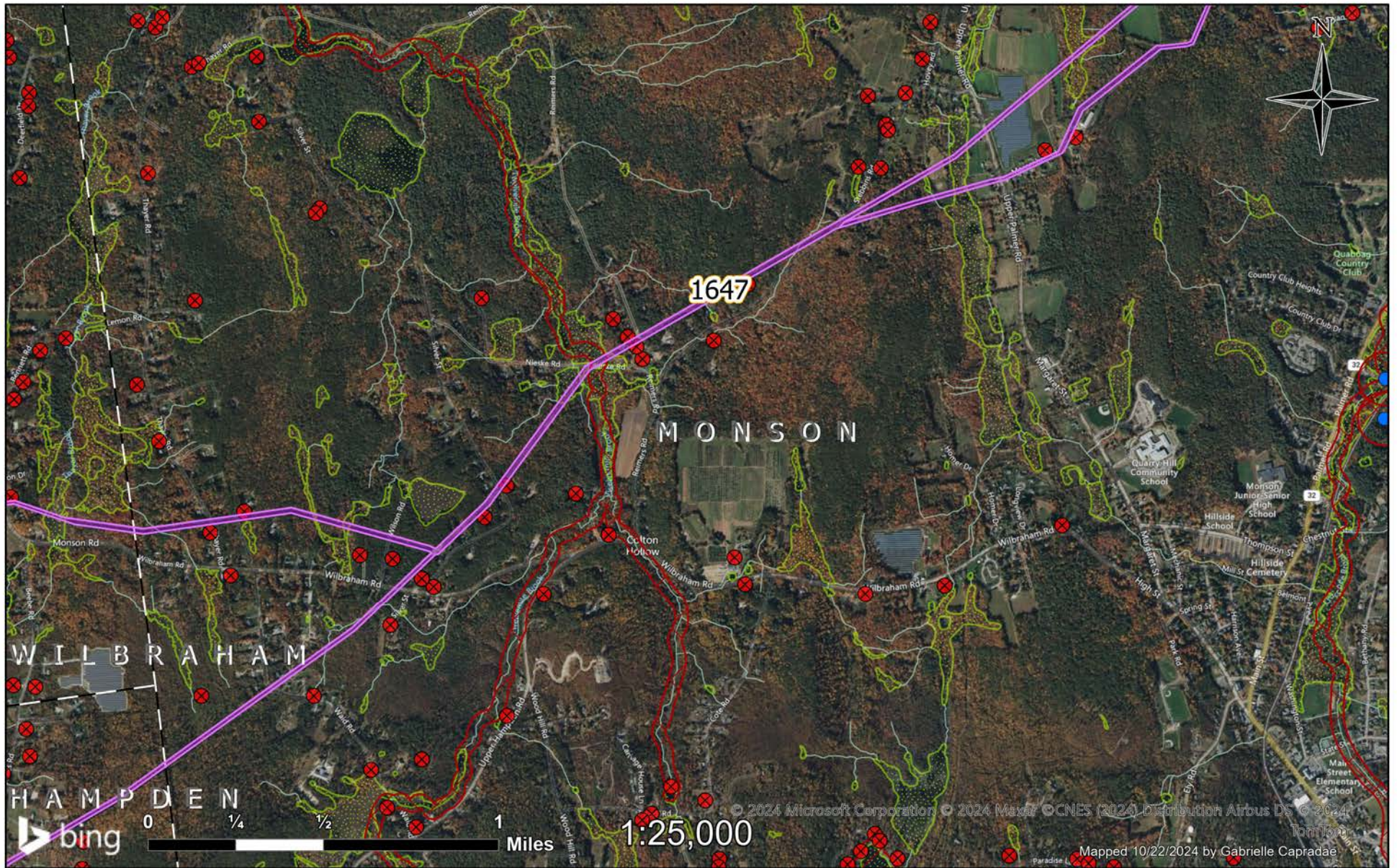
## Rights of Way 1647, 8030

Page 1

# Monson, MA

Planned Work 2025





- Public Well
- ⊗ Private Well
- ◌ Wetland
- Right of Way
- No Herbicide Use
- Town Border

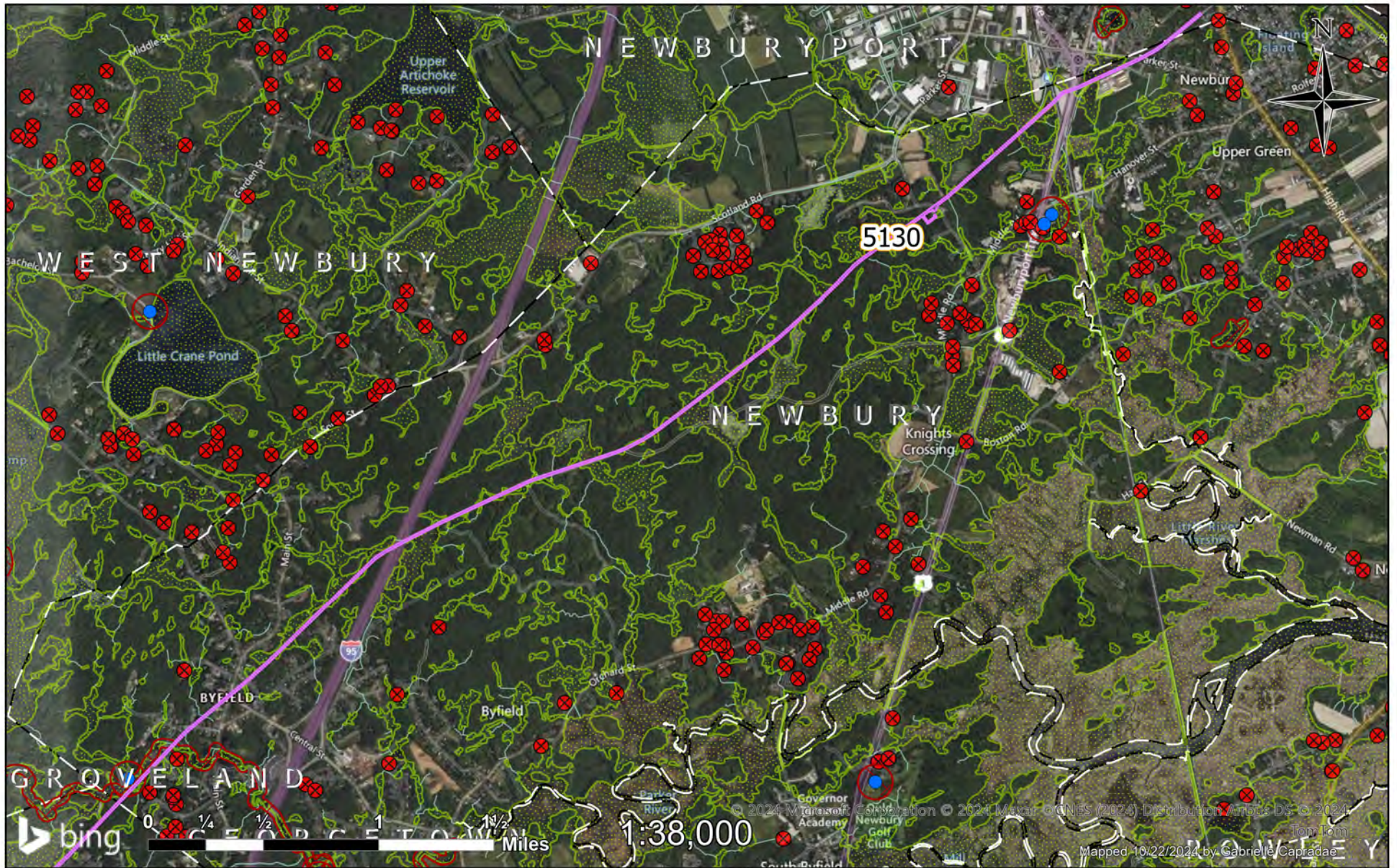
## Right of Way 1647

Page 2

# Monson, MA

Planned Work 2025

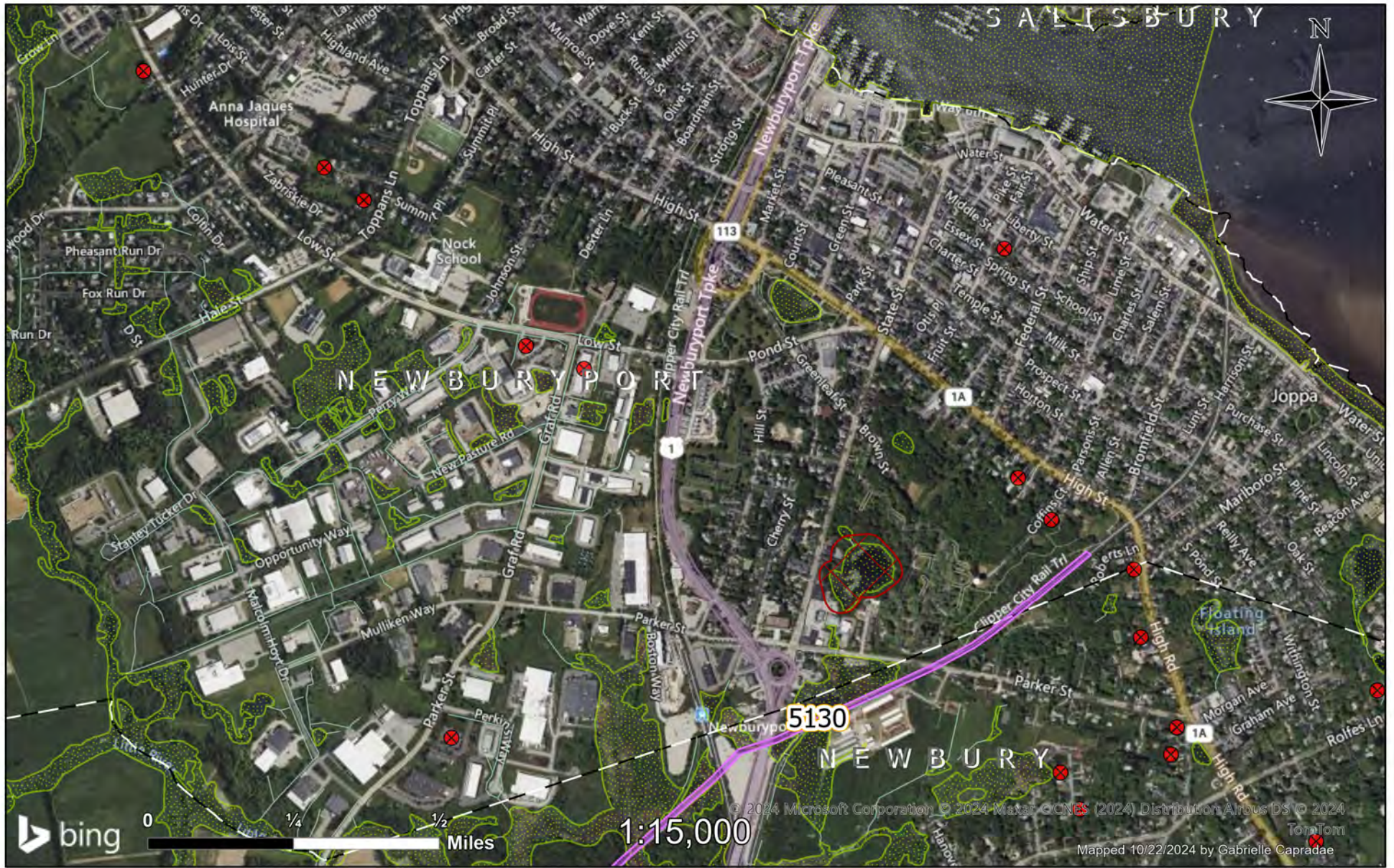




- Public Well
- ✕ Private Well
- ▭ Wetland
- Right of Way
- No Herbicide Use
- Town Border

Right of Way 5130  
Newbury, MA

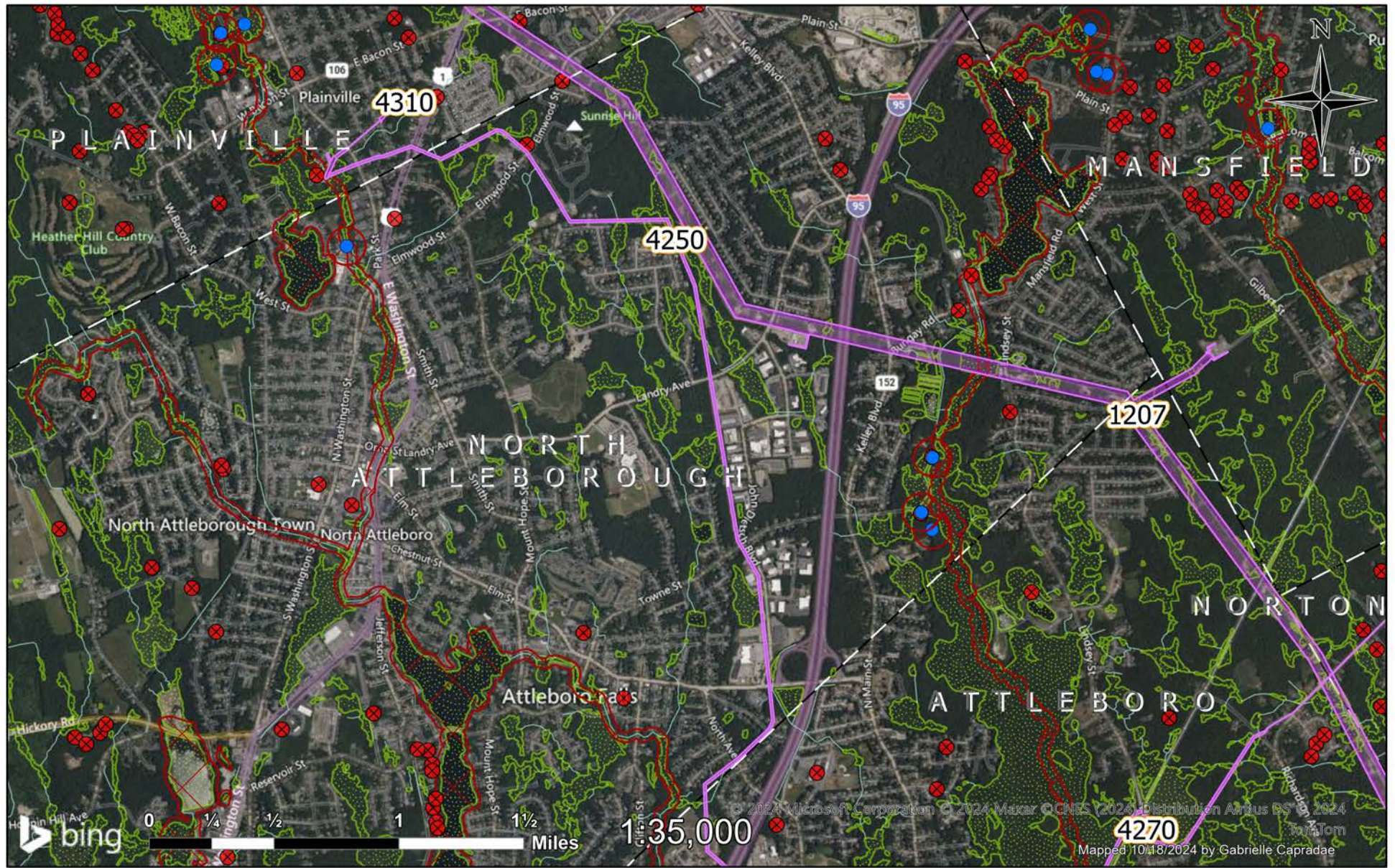
Planned Work 2025  
nationalgrid



- Public Well
- ⊗ Private Well
- Wetland
- Right of Way
- No Herbicide Use
- Town Border

Right of Way 5130  
Planned Work 2025  
Newburyport, MA

Planned Work 2025  
**nationalgrid**



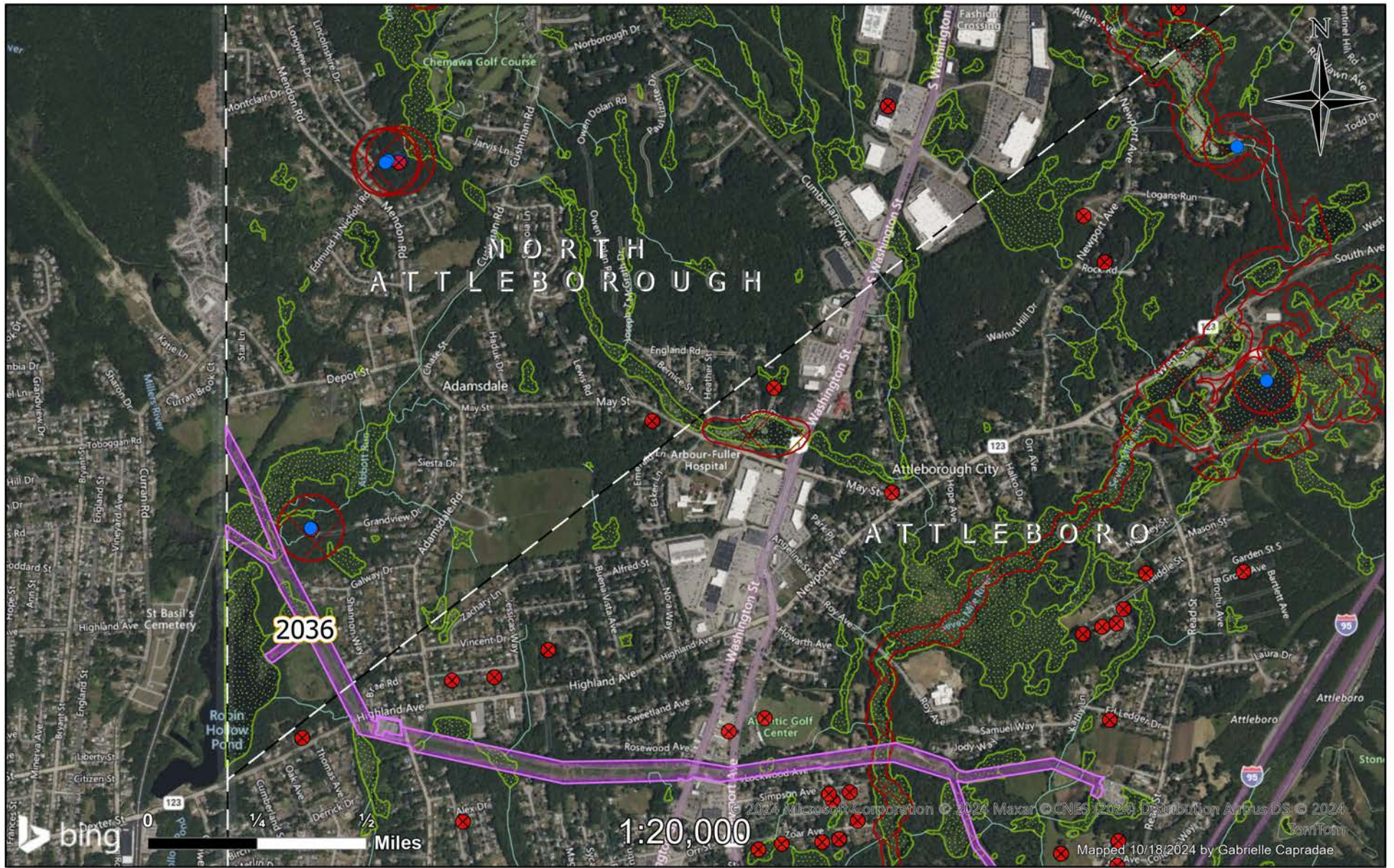
- Public Well
- ⊗ Private Well
- ◌ Wetland
- Right of Way
- No Herbicide Use
- Town Border

## Rights of Way 1207, 4250

Planned Work 2025

# North Attleborough, MA





- Public Well
- ✕ Private Well
- ▭ Wetland
- Right of Way
- No Herbicide Use
- Town Border

Right of Way 2036

Planned Work 2025

Page 2

North Attleborough, MA

**nationalgrid**



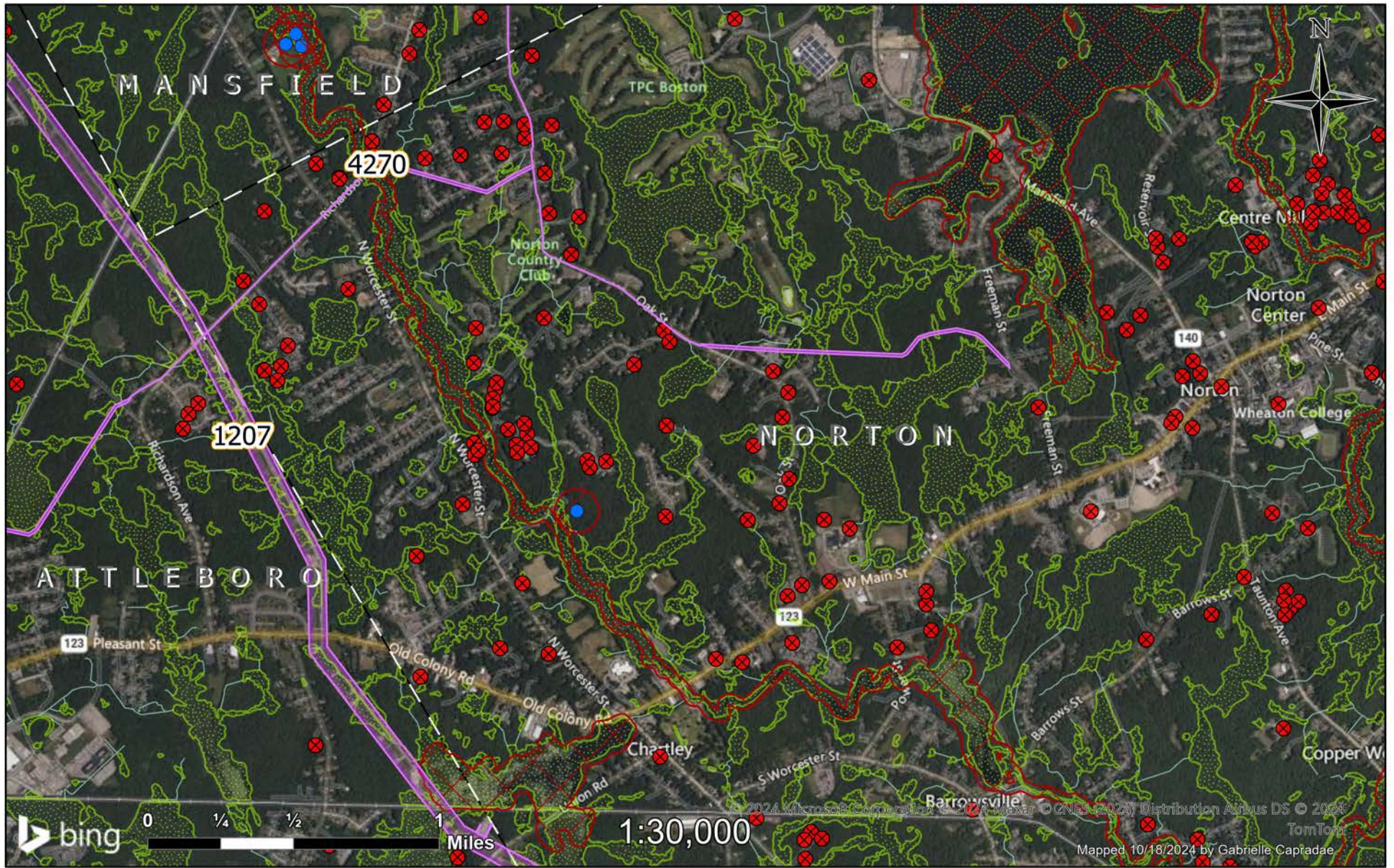
- Public Well
- ⊗ Private Well
- 🍃 Wetland
- Right of Way
- No Herbicide Use
- Town Border

Right of Way 8208  
Northampton, MA

Planned Work 2025  
**nationalgrid**

© 2024 Microsoft Corporation © 2024 Maxar © 2024 TomTom  
Mapped 10/22/2024 by Gabrielle Capfadae





- Public Well
- ✕ Private Well
- Wetland
- Right of Way
- No Herbicide Use
- Town Border

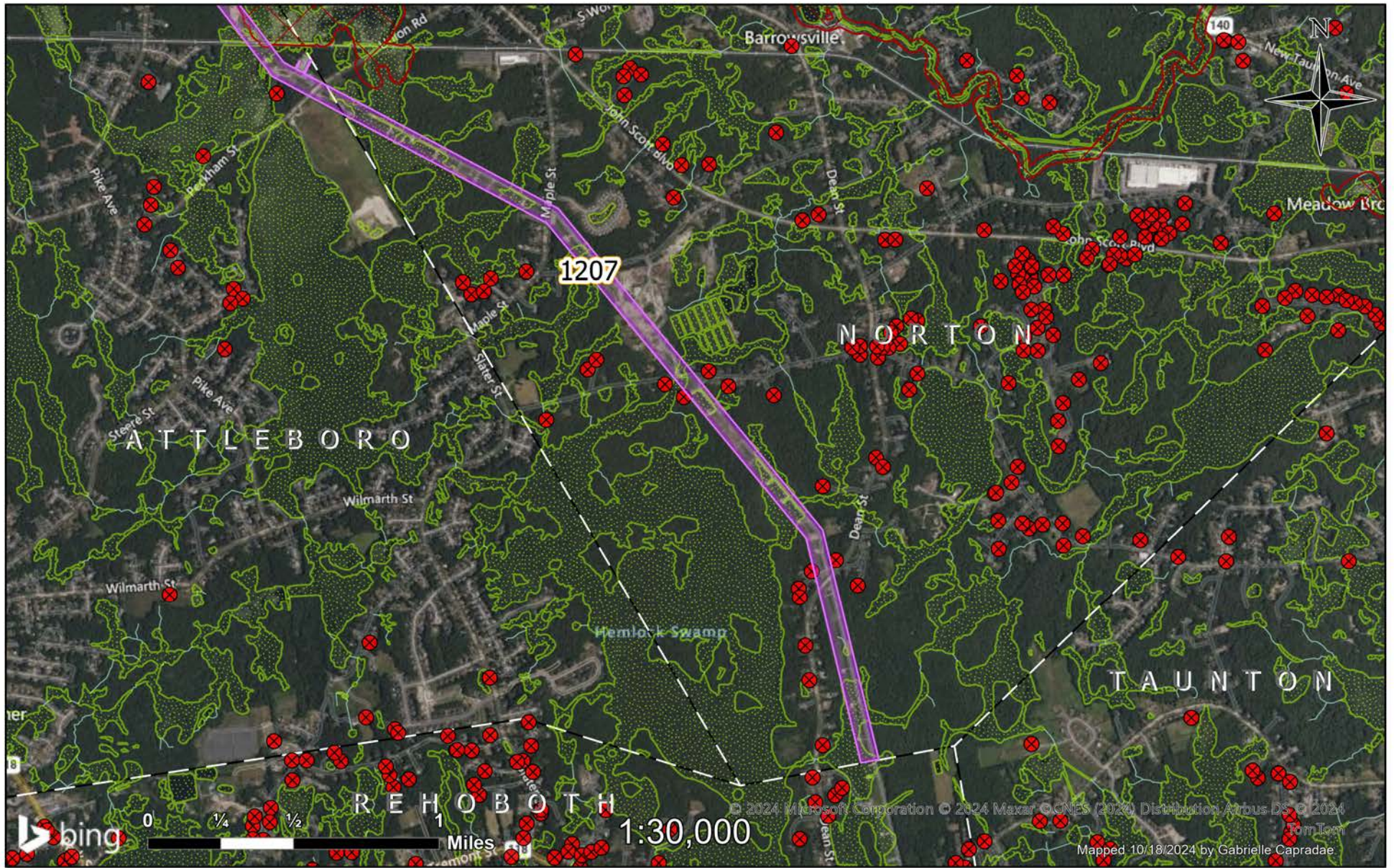
## Rights of Way 1207, 4270

Page 1

# Norton, MA

Planned Work 2025

**nationalgrid**



- Public Well
- ⊗ Private Well
- Wetland
- Right of Way
- No Herbicide Use
- Town Border

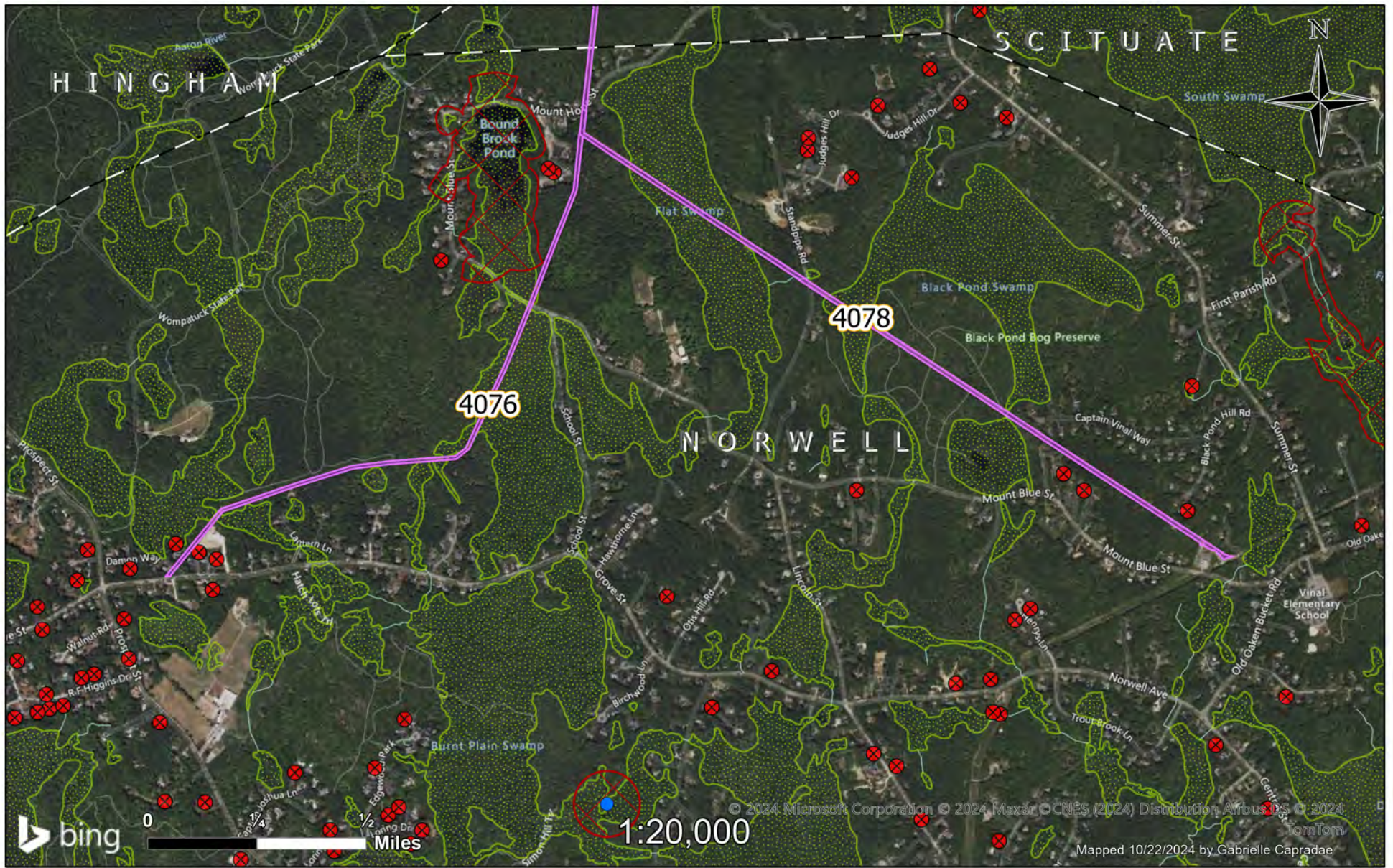
## Right of Way 1207

Page 2

# Norton, MA

Planned Work 2025





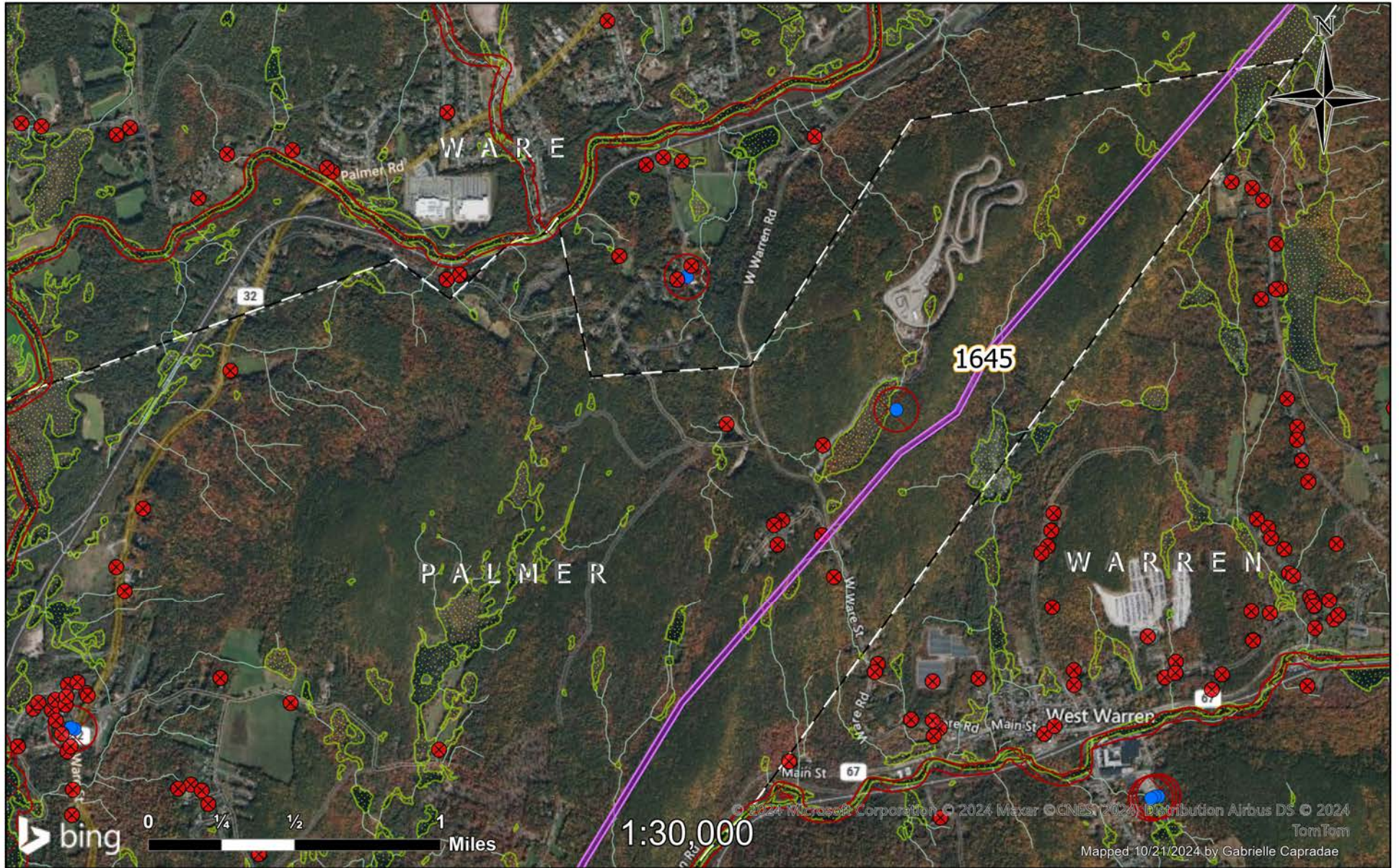
- Public Well
- ⊗ Private Well
- Wetland
- Right of Way
- No Herbicide Use
- Town Border

Rights of Way 4076, 4078

Planned Work 2025

Norwell, MA

**nationalgrid**



- Public Well
- ✕ Private Well
- Wetland
- Right of Way
- No Herbicide Use
- Town Border

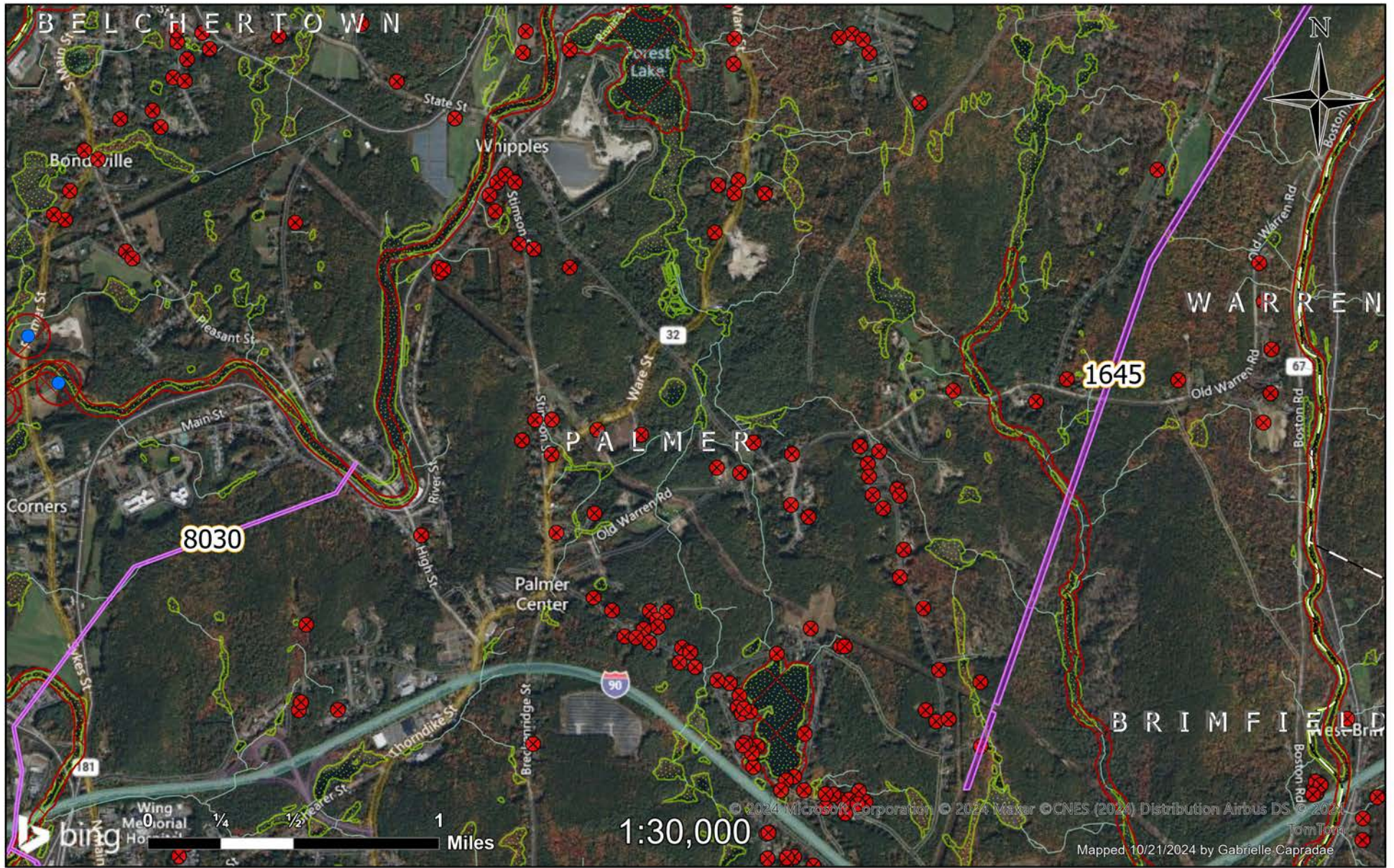
## Right of Way 1645

Page 1

## Palmer, MA

Planned Work 2025

**nationalgrid**



- Public Well
- ✕ Private Well
- Wetland
- Right of Way
- No Herbicide Use
- Town Border

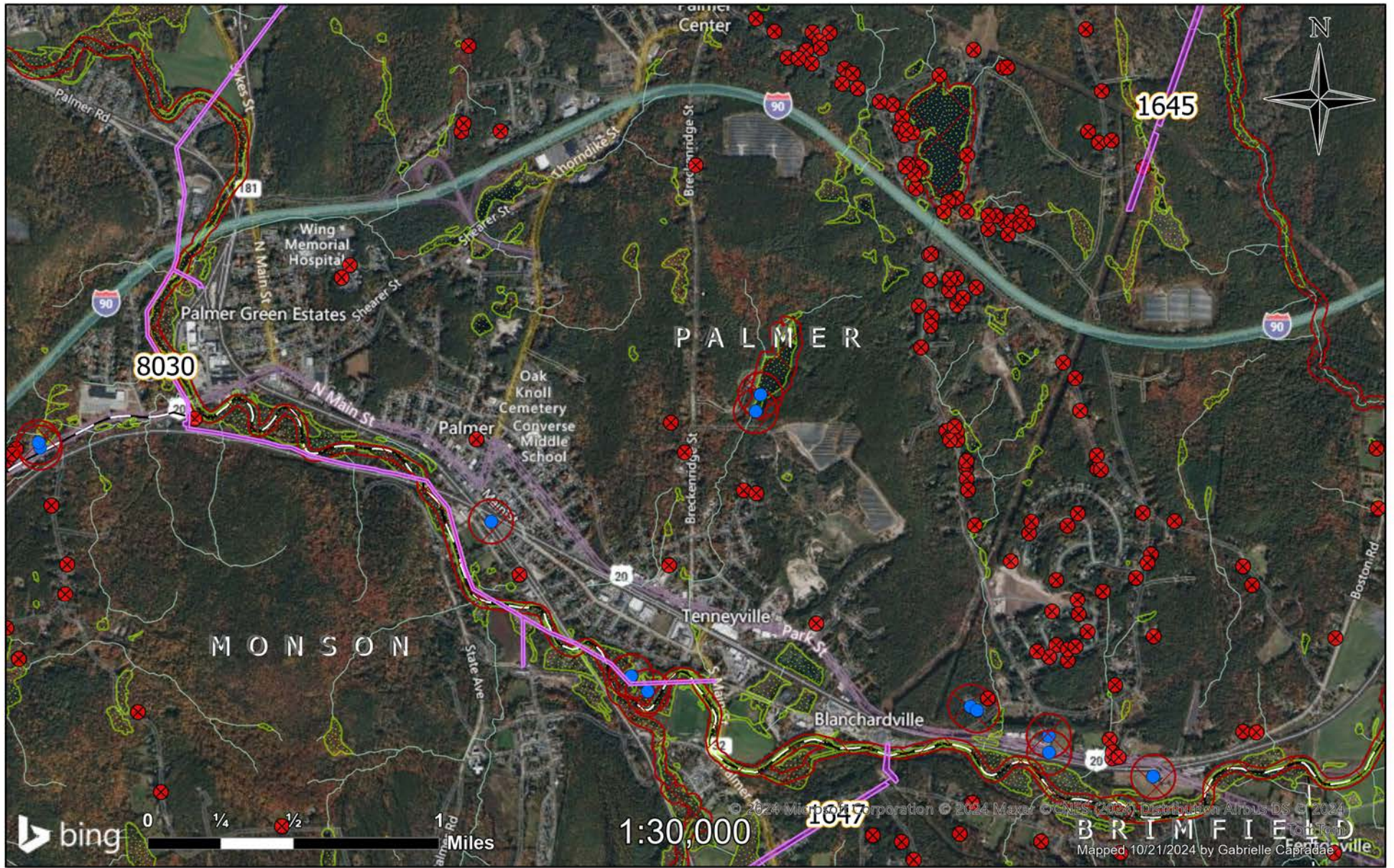
## Rights of Way 1645, 8030

Page 2

# Palmer, MA

Planned Work 2025





- Public Well
- ⊗ Private Well
- Wetland
- Right of Way
- No Herbicide Use
- Town Border

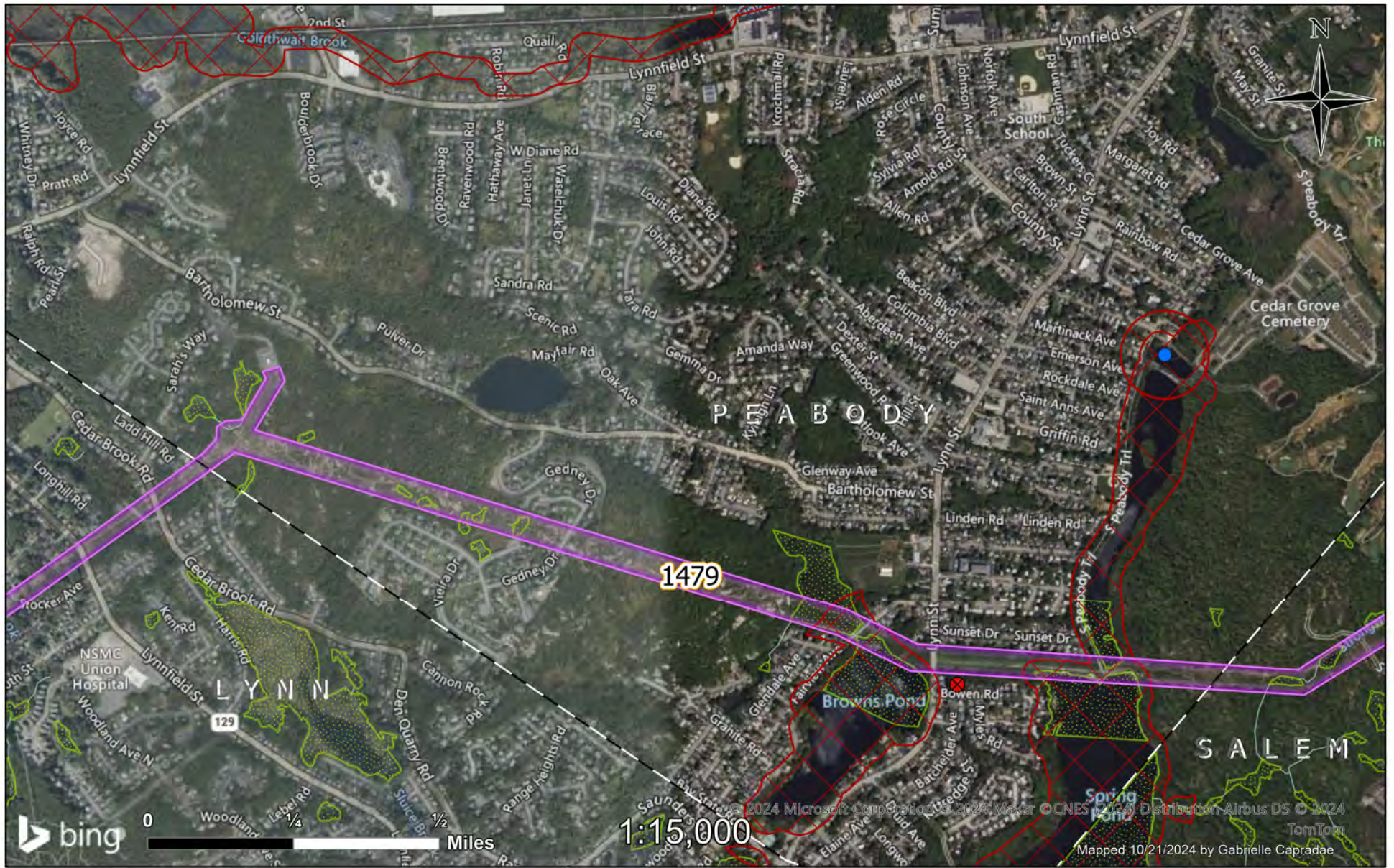
## Rights of Way 1645, 1647, 8030

Page 3

# Palmer, MA

Planned Work 2025





bing

0 1/4 1/2 Miles

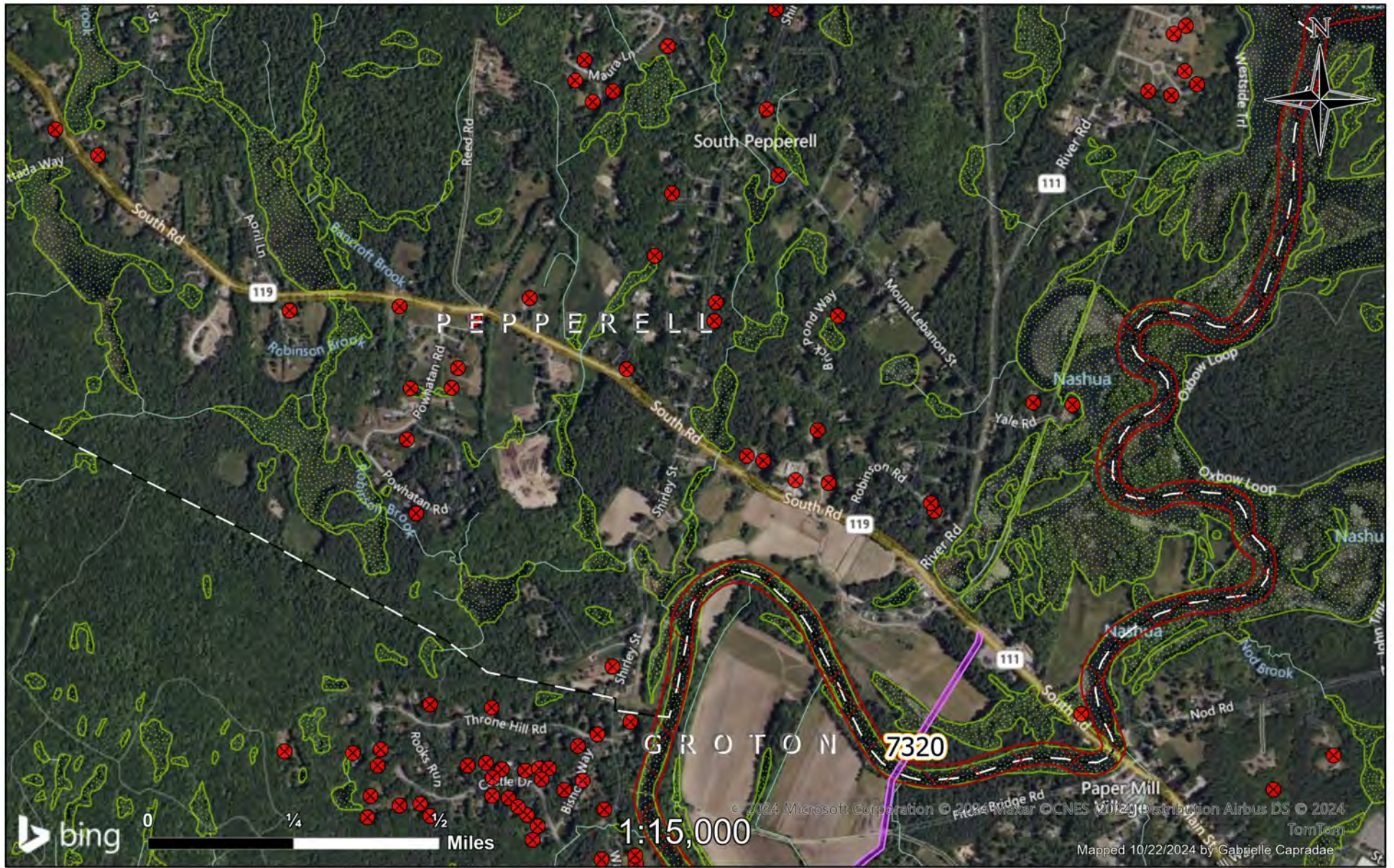
1:15,000

- Public Well
- ✕ Private Well
- ▨ Wetland
- Right of Way
- No Herbicide Use
- Town Border

Right of Way 1479  
Peabody, MA

Planned Work 2025  
nationalgrid

© 2024 Microsoft Corporation © 2024 Maxar © CNES (2024) Distribution Airbus DS © 2024 TomTom  
Mapped 10/21/2024 by Gabrielle Caprae



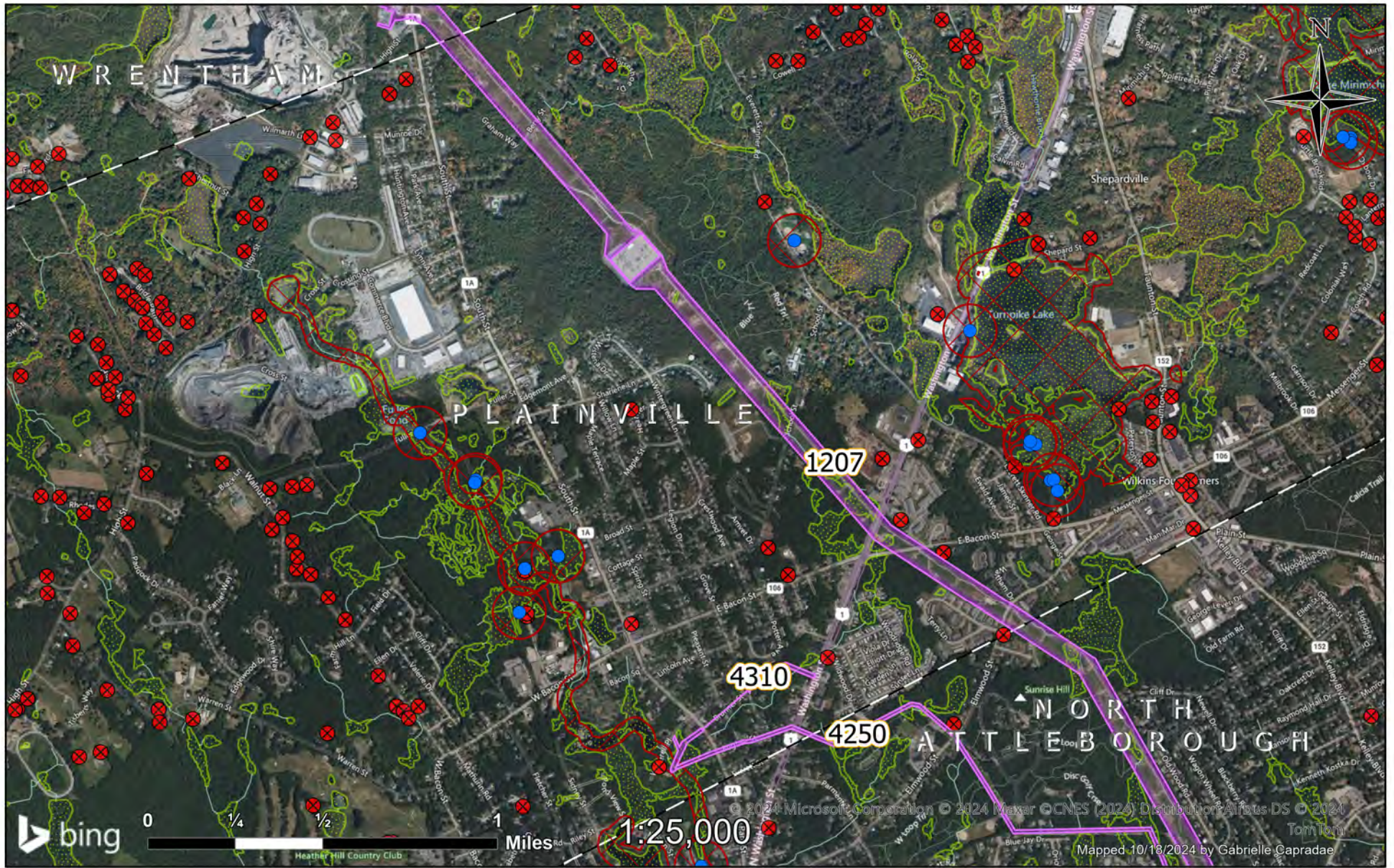
- Public Well
- ✕ Private Well
- Wetland
- Right of Way
- No Herbicide Use
- Town Border

Right of Way 7320  
Pepperell, MA

Planned Work 2025  
**nationalgrid**

© 2024 Microsoft Corporation © 2024 Maxar © CNES 2024 Distribution Airbus DS © 2024 TomTom  
Mapped 10/22/2024 by Gabrielle Caprae





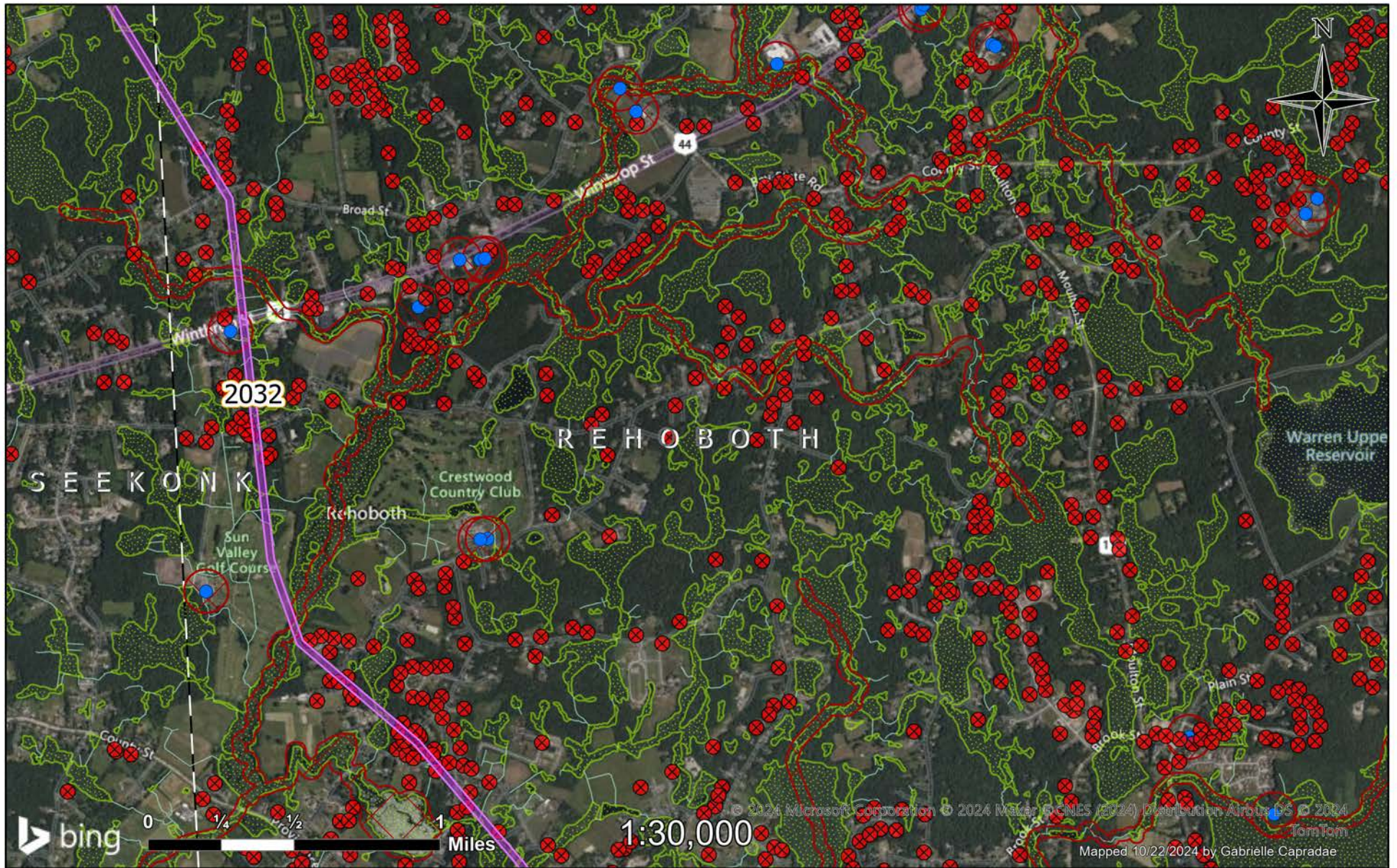
- Public Well
- ⊗ Private Well
- Wetland
- Right of Way
- No Herbicide Use
- Town Border

Rights of Way 1207, 4250, 4310

Planned Work 2025

Plainville, MA

**nationalgrid**

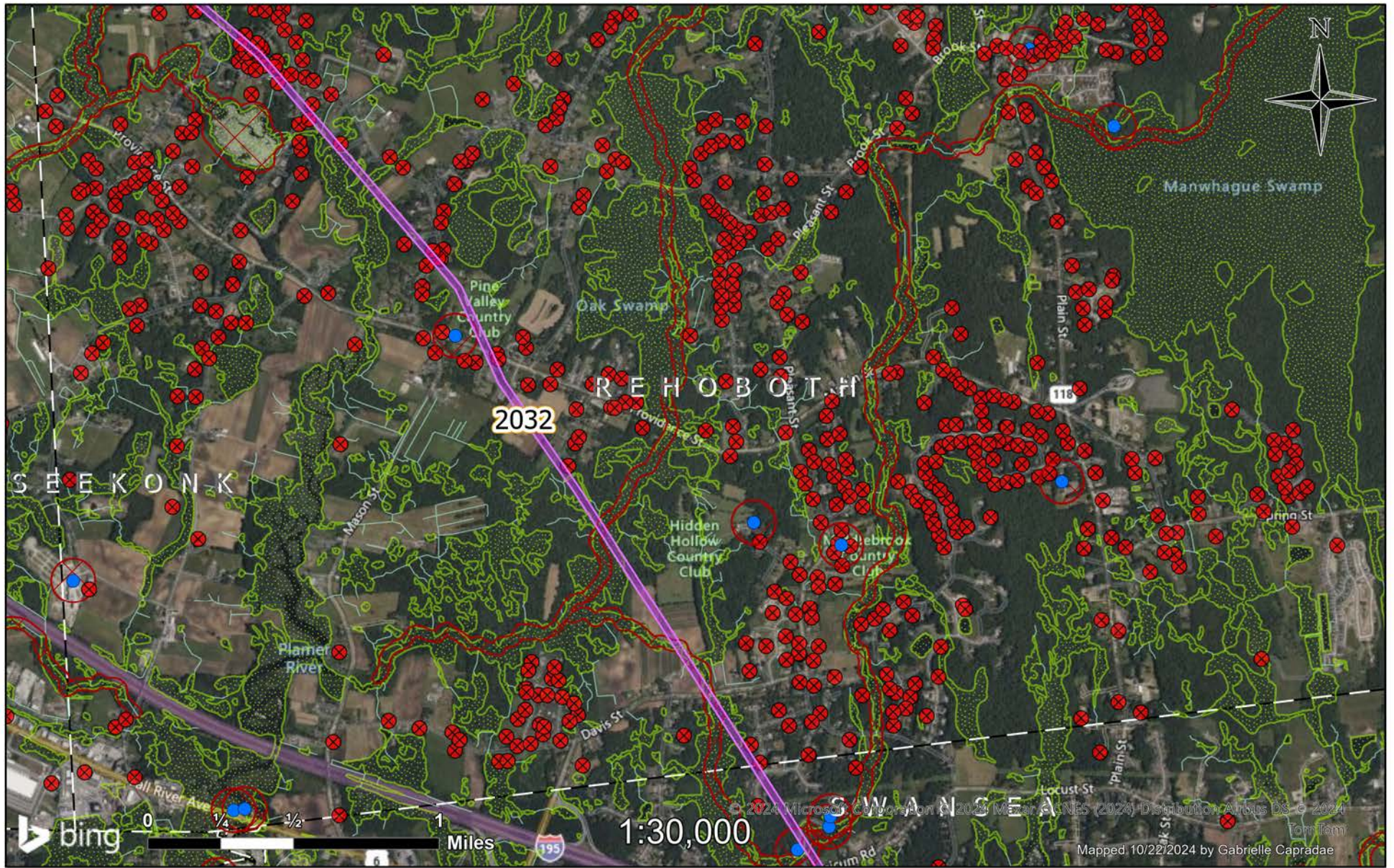


- Public Well
- ✕ Private Well
- Wetland
- Right of Way
- No Herbicide Use
- Town Border

Right of Way 2032  
Page 1  
Rehoboth, MA

Planned Work 2025  
**nationalgrid**

© 2024 Microsoft Corporation © 2024 Maxar Inc/NES (2024) Distribution Airtours OS © 2024 TomTom  
Mapped 10/22/2024 by Gabrielle Capradae



- Public Well
- ⊗ Private Well
- Wetland
- Right of Way
- No Herbicide Use
- Town Border

Right of Way 2032  
Page 2  
Rehoboth, MA

Planned Work 2025  
**nationalgrid**



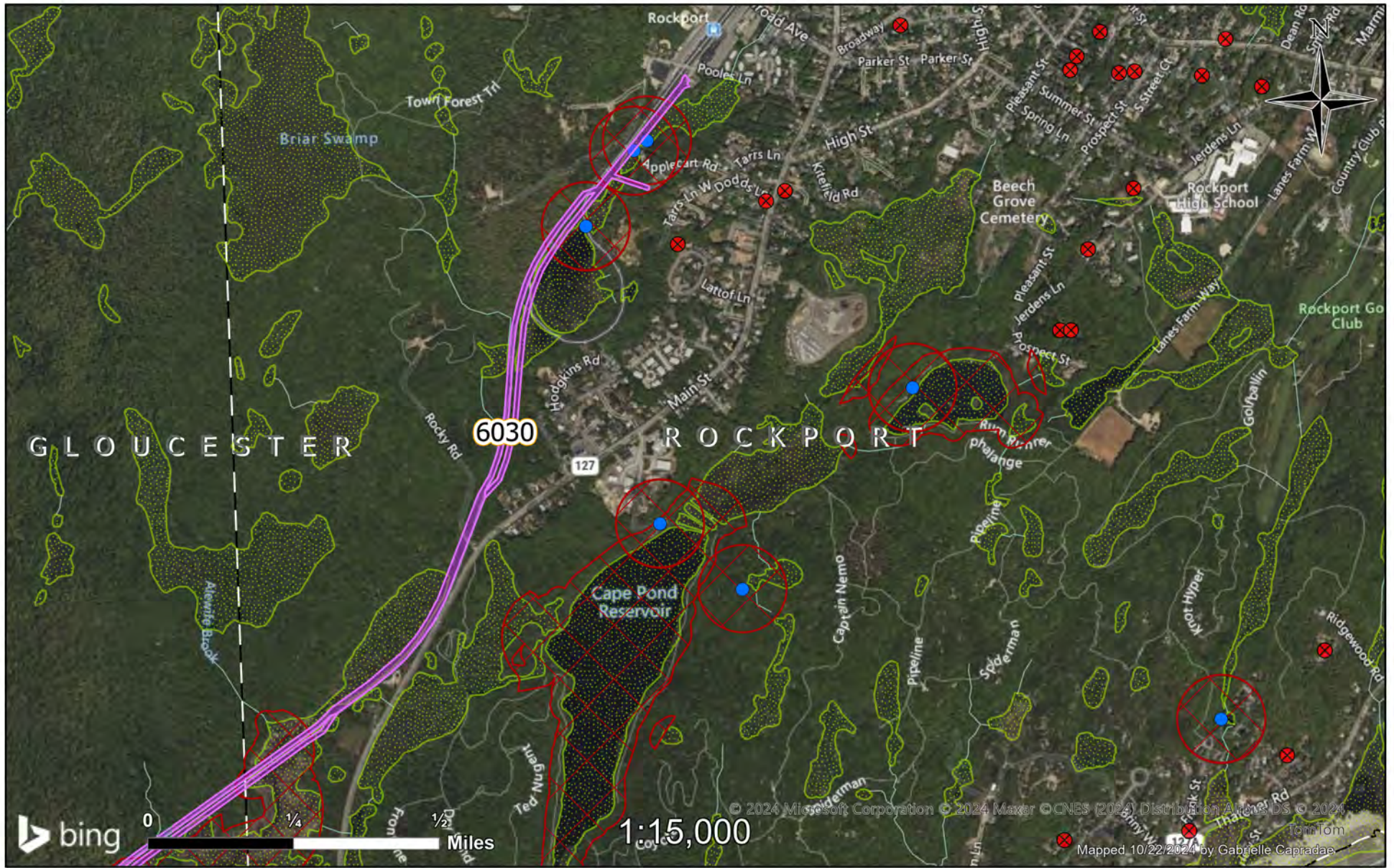
- Public Well
- ⊗ Private Well
- ▨ Wetland
- ▭ Right of Way
- ▭ No Herbicide Use
- ▭ Town Border

Right of Way 4064

Planned Work 2025

Rockland, MA

**nationalgrid**

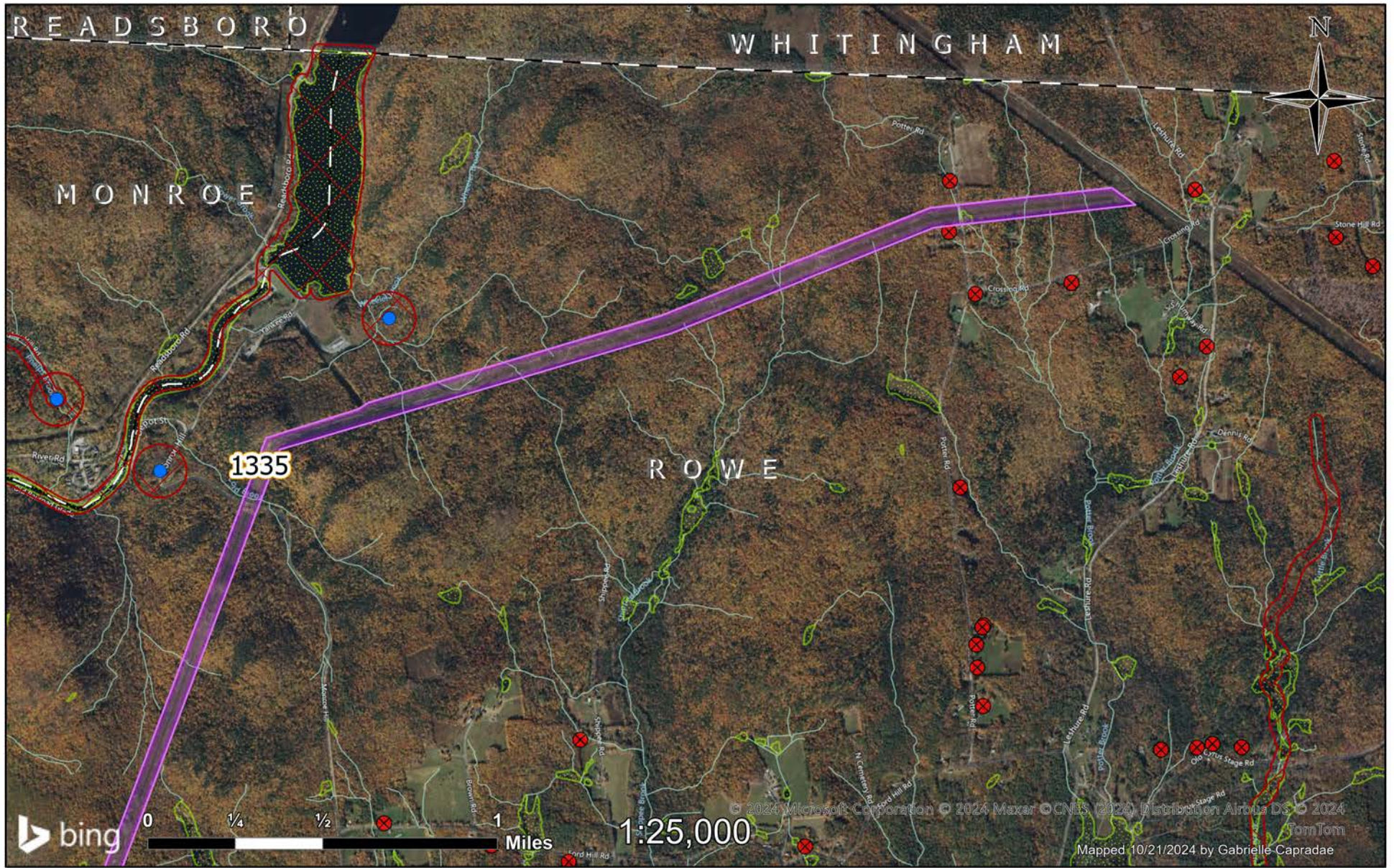


© 2024 Microsoft Corporation © 2024 Maxar © CNES (2024) Distribution Allowed © 2024 TomTom  
 Mapped 10/22/2024 by Gabrielle Capradae

- Public Well
- ⊗ Private Well
- ▨ Wetland
- ▭ Right of Way
- ▭ No Herbicide Use
- ⋯ Town Border

Right of Way 6030  
 Rockport, MA

Planned Work 2025  
 nationalgrid



- Public Well
- ✕ Private Well
- Wetland
- Right of Way
- No Herbicide Use
- Town Border

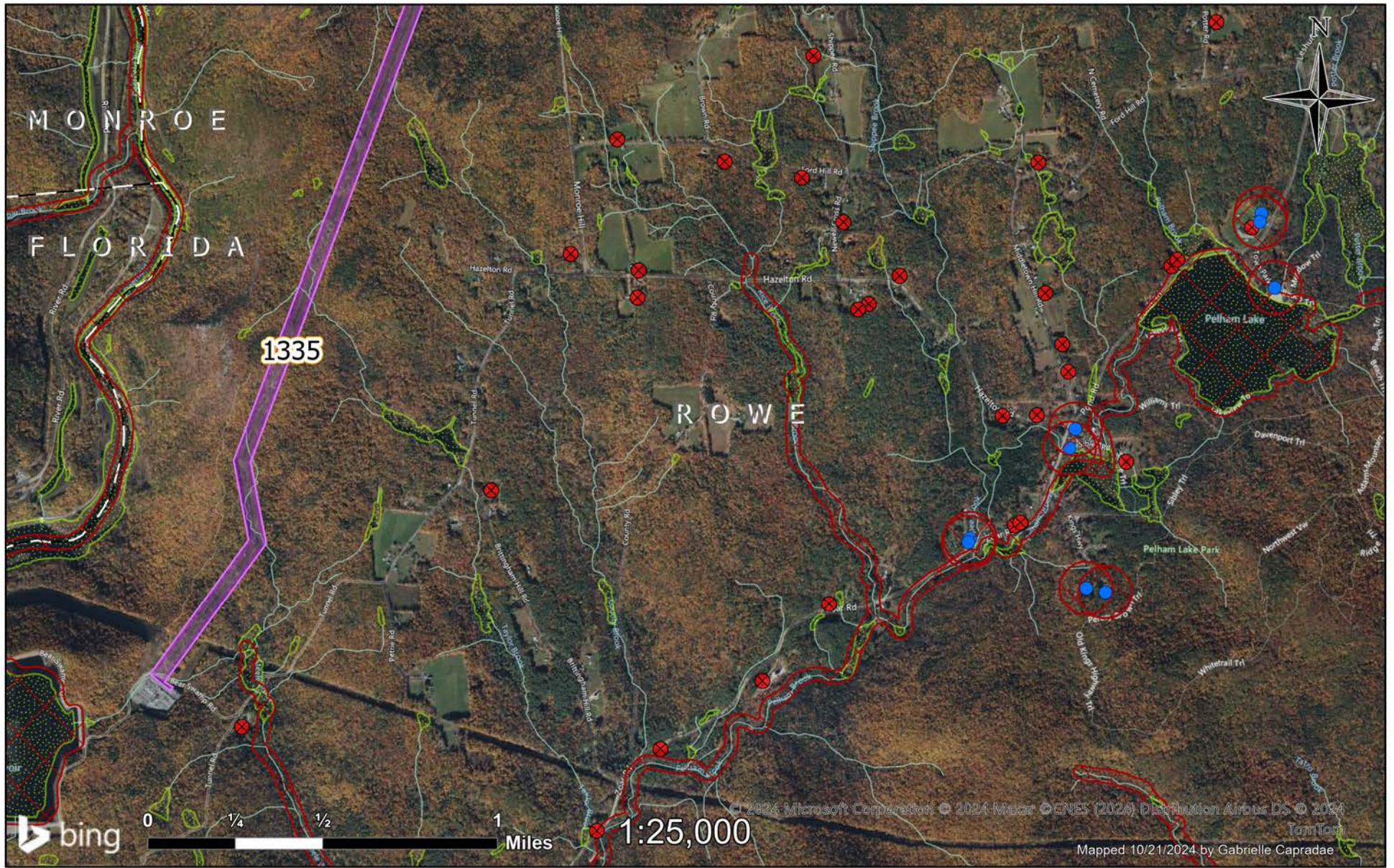
## Right of Way 1335

Page 1

# Rowe, MA

Planned Work 2025

**nationalgrid**



- Public Well
- ⊗ Private Well
- ◌ Wetland
- ▭ Right of Way
- ▭ No Herbicide Use
- ▭ Town Border

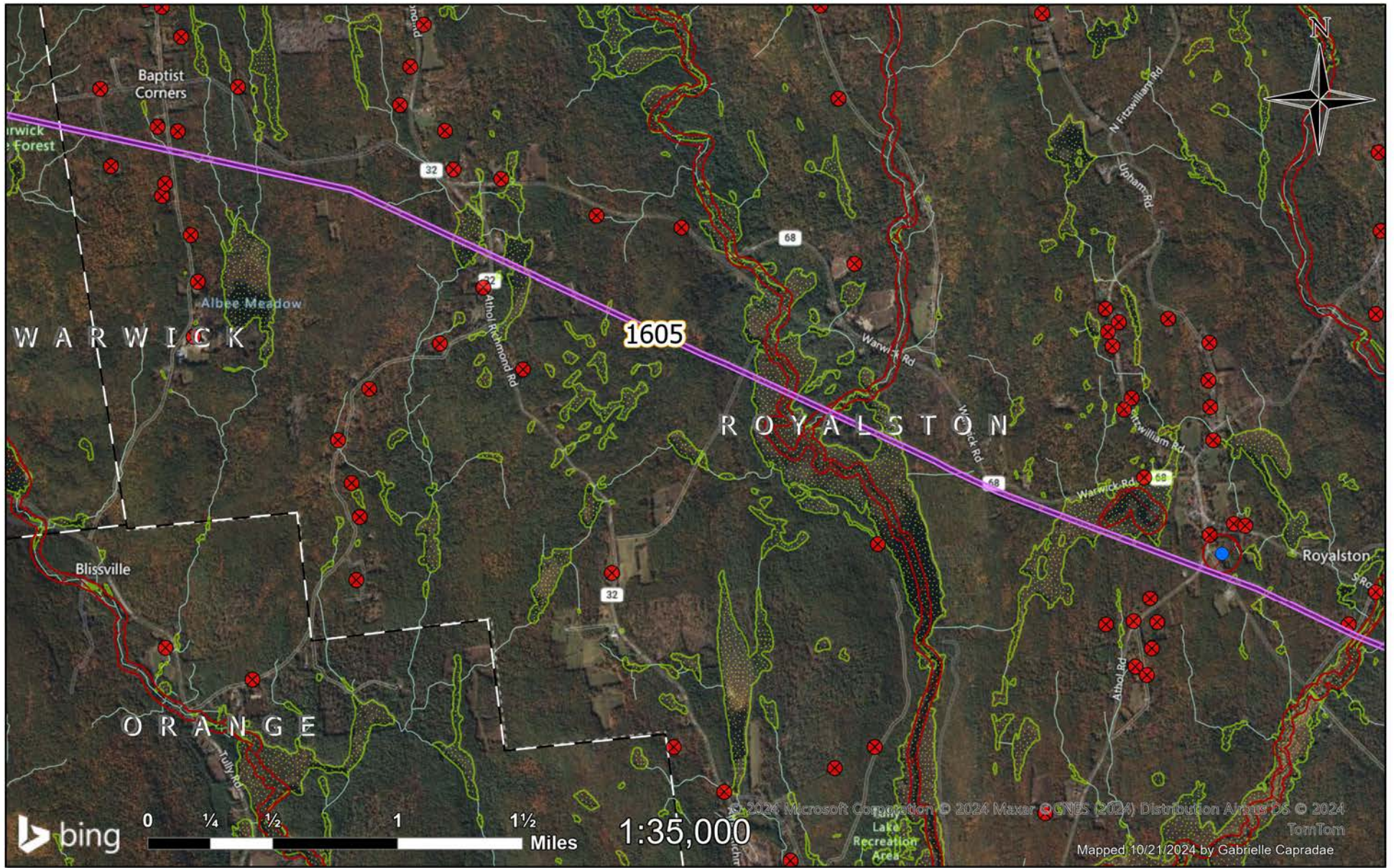
### Right of Way 1335

Page 2

## Rowe, MA

Planned Work 2025





- Public Well
- ✕ Private Well
- Wetland
- Right of Way
- No Herbicide Use
- Town Border

## Right of Way 1605

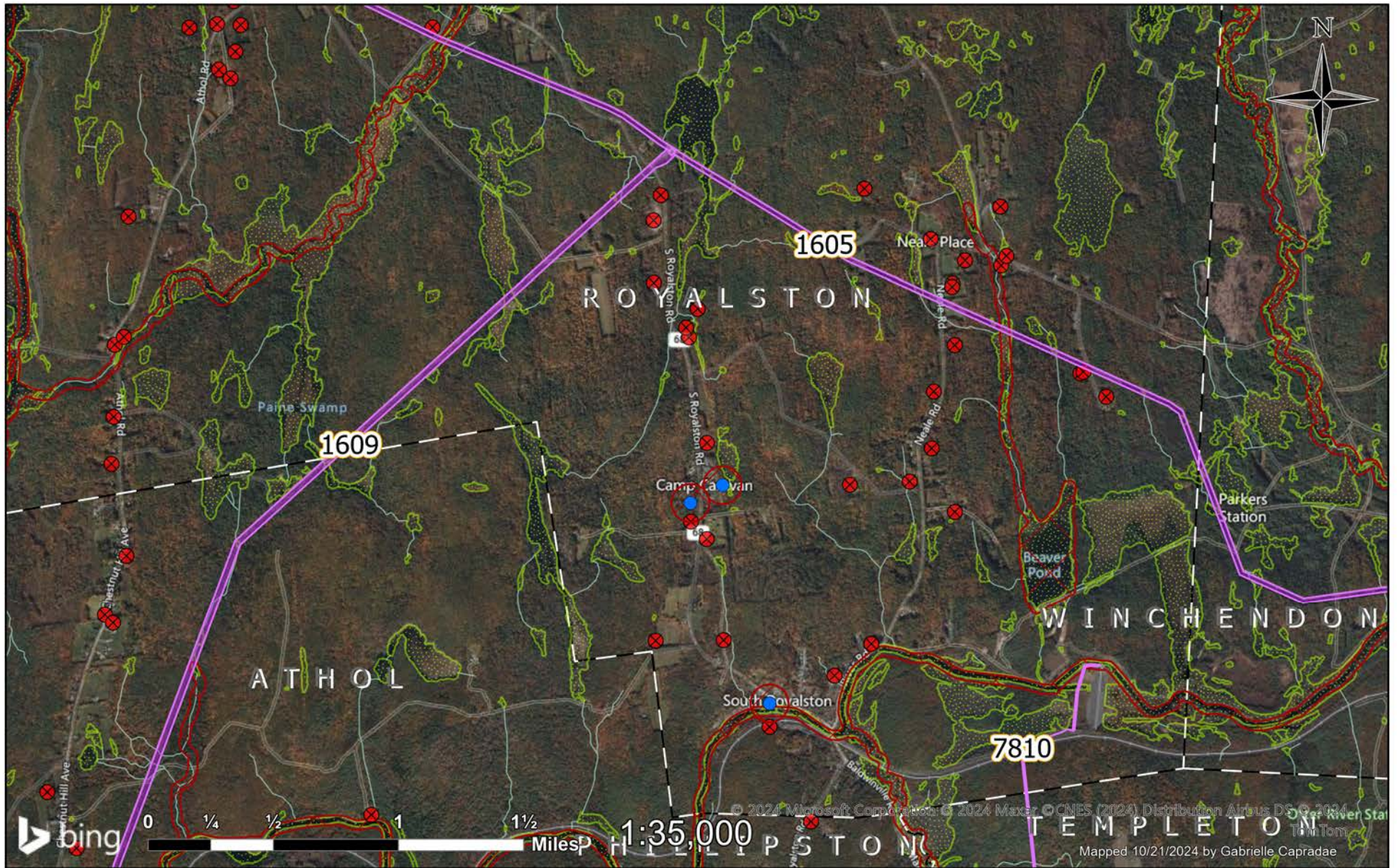
Page 1

# Royalston, MA

Planned Work 2025

**nationalgrid**





- Public Well
- ✕ Private Well
- Wetland
- Right of Way
- No Herbicide Use
- Town Border

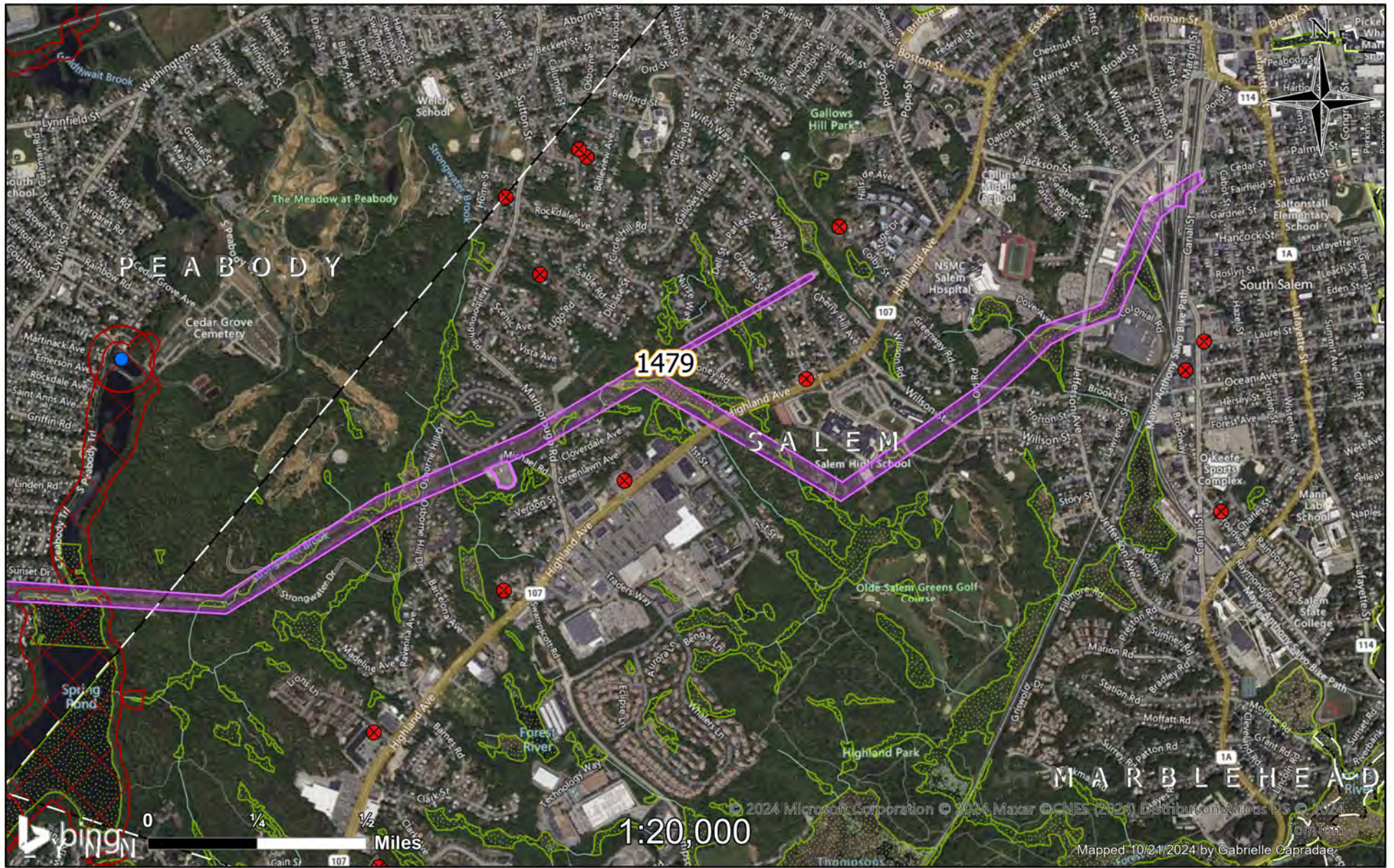
## Rights of Way 1605, 1609, 7810

Planned Work 2025

Page 2

# Royalston, MA

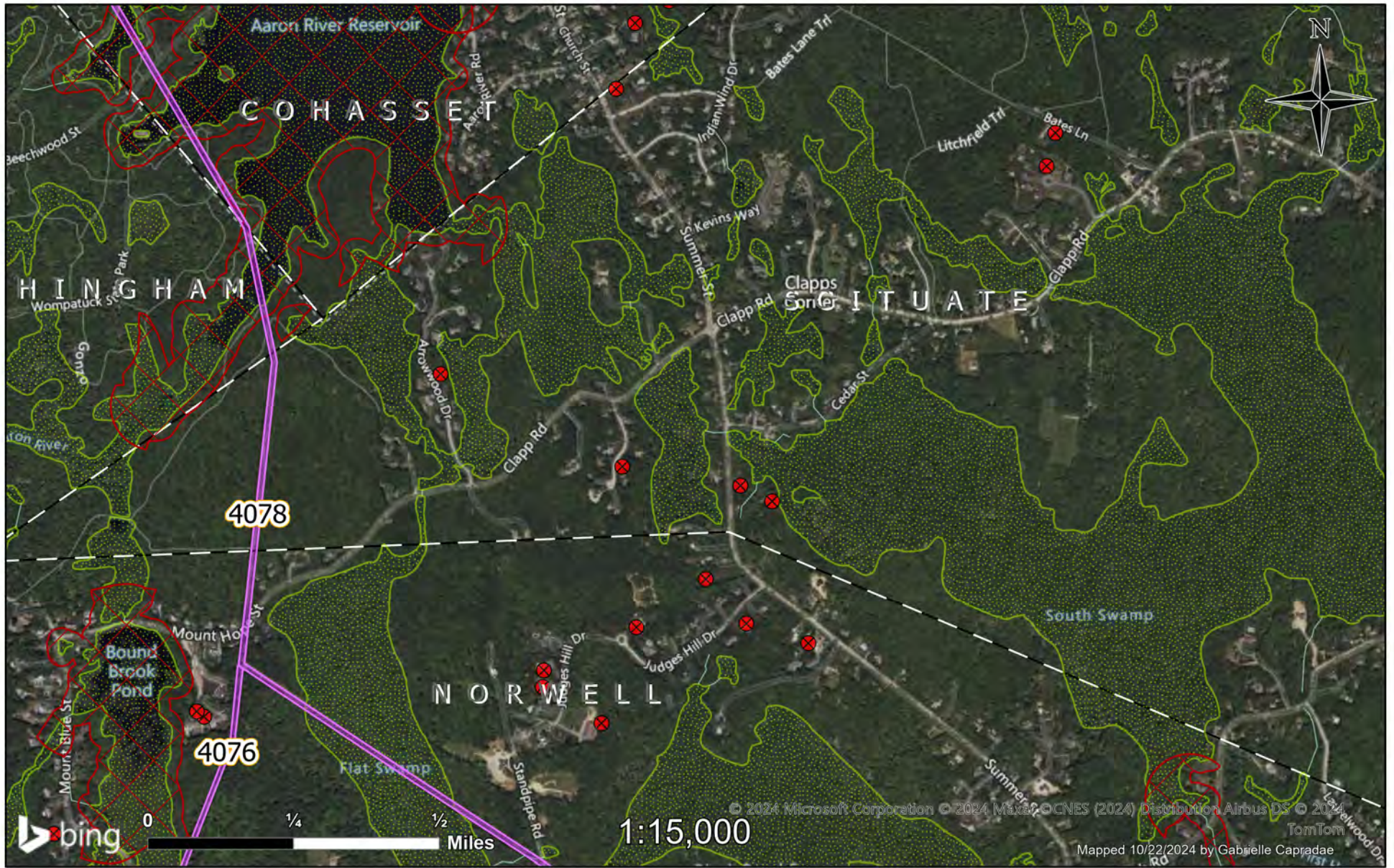
**nationalgrid**



- Public Well
- ⊗ Private Well
- Wetland
- Right of Way
- No Herbicide Use
- Town Border

Right of Way 1479  
Salem, MA

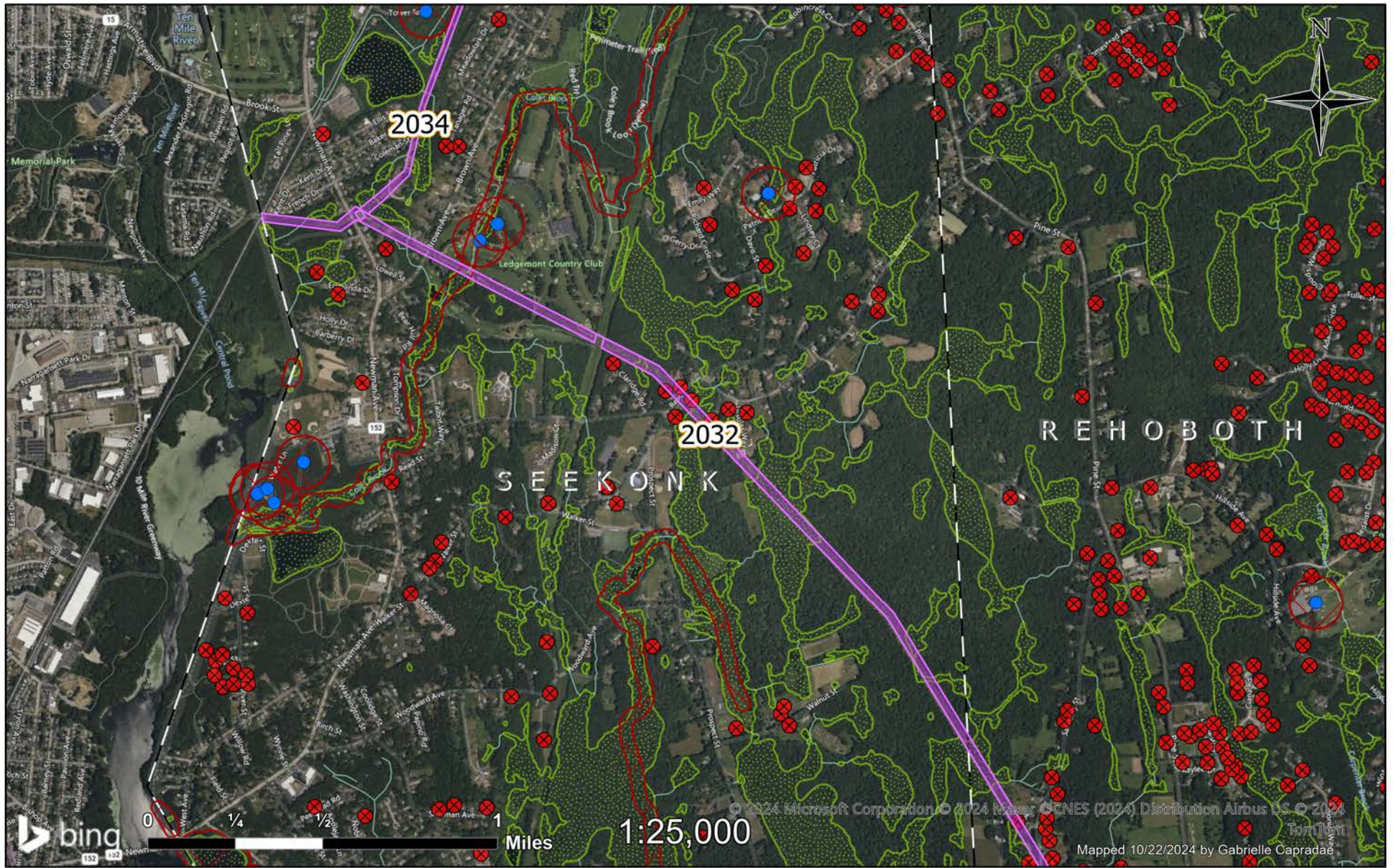
Planned Work 2025  
**nationalgrid**



- Public Well
- ✕ Private Well
- Wetland
- Right of Way
- No Herbicide Use
- Town Border

Right of Way 4078  
 Scituate, MA

Planned Work 2025



- Public Well
- ✕ Private Well
- Wetland
- Right of Way
- No Herbicide Use
- Town Border

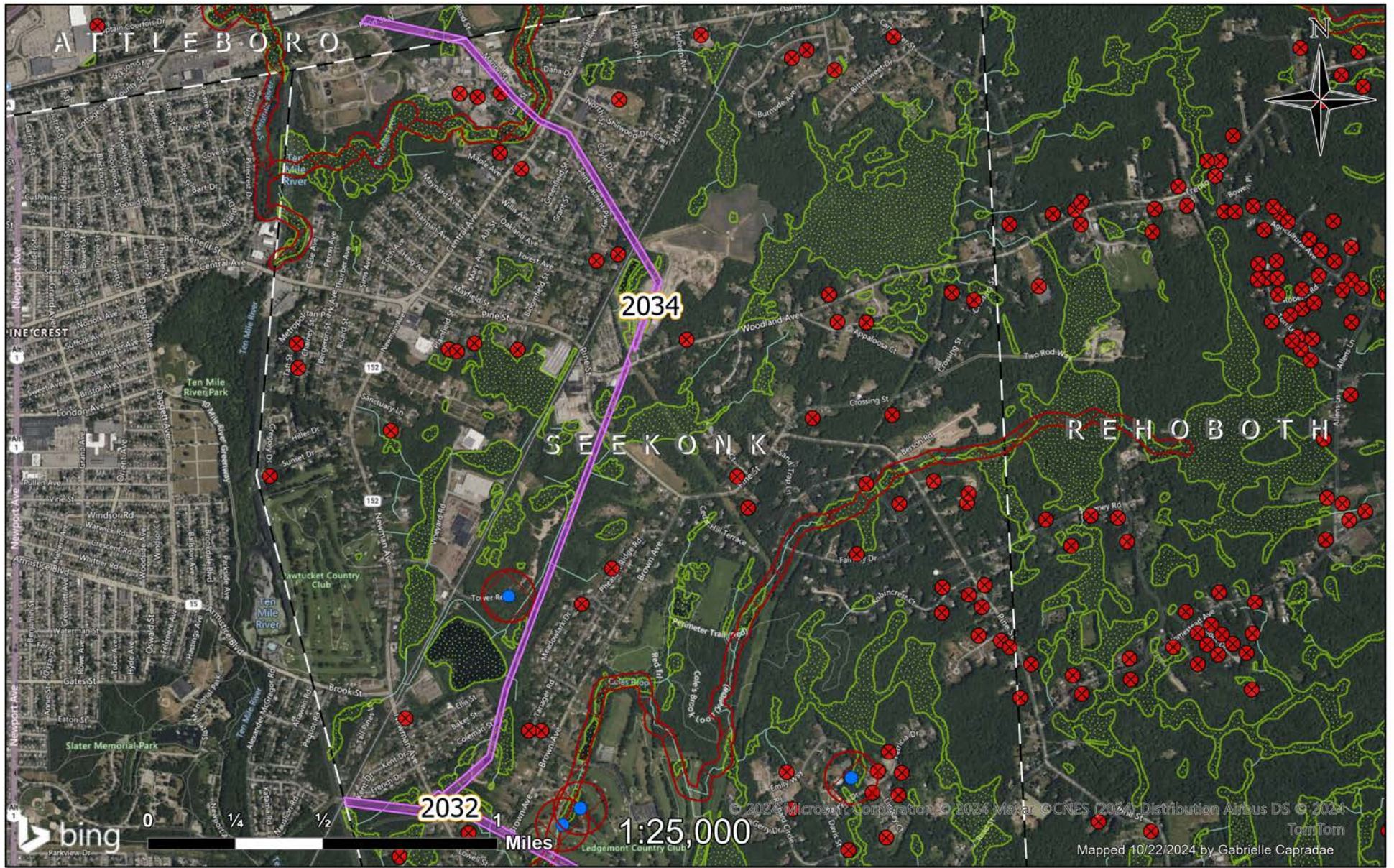
## Rights of Way 2032, 2034

Page 1

# Seekonk, MA

## Planned Work 2025





- Public Well
- ⊗ Private Well
- Wetland
- Right of Way
- No Herbicide Use
- Town Border

## Rights of Way 2032, 2034

Page 2

# Seekonk, MA

## Planned Work 2025



© 2024 Microsoft Corporation © 2024 Maxar © CNES (2024) Distribution Airbus DS © 2024 TomTom  
 Mapped 10/22/2024 by Gabrielle Capradae



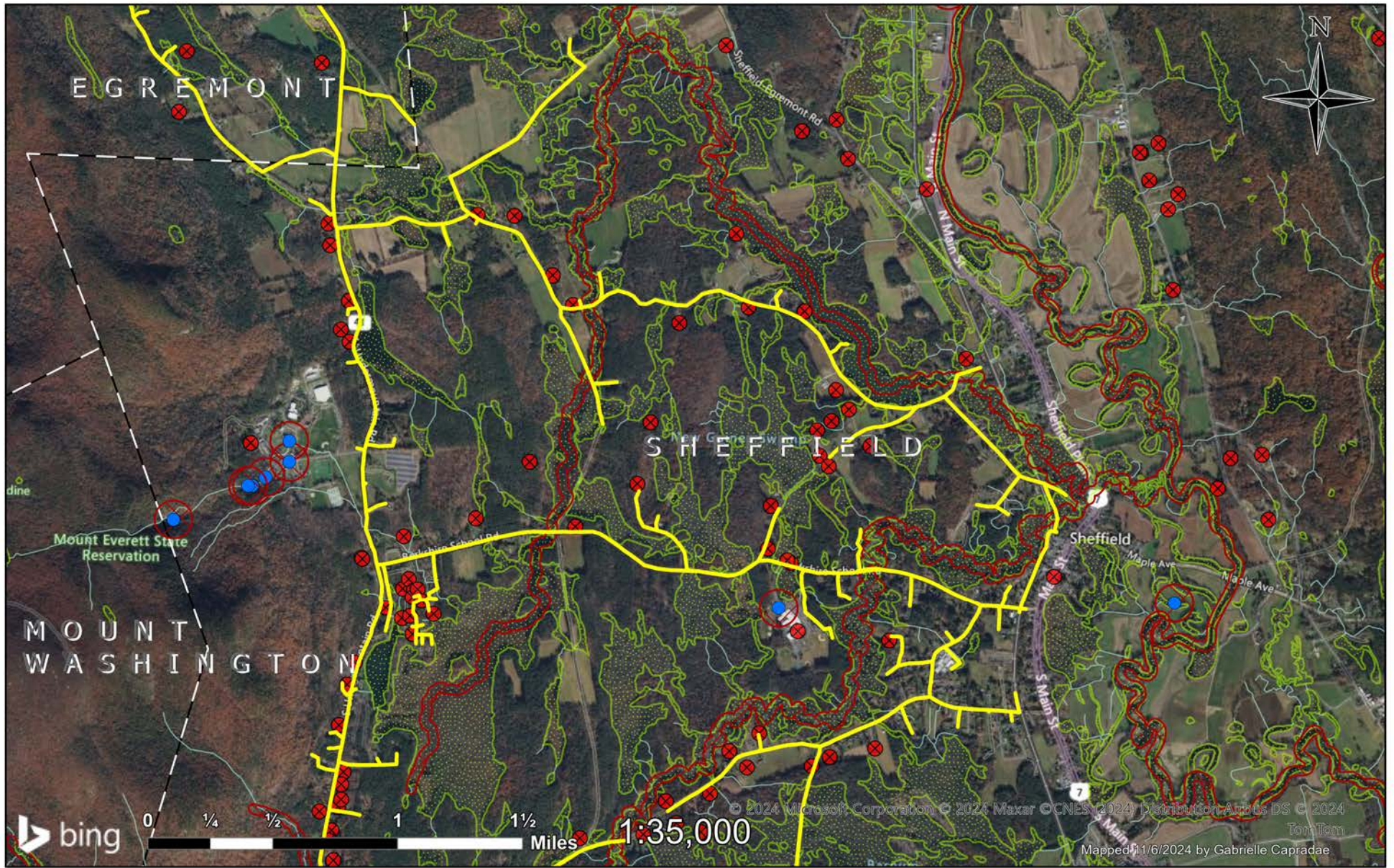
- Public Well
- ⊗ Private Well
- ◌ Wetland
- Right of Way
- No Herbicide Use
- Town Border

Right of Way 2000

Planned Work 2025

Sharon, MA

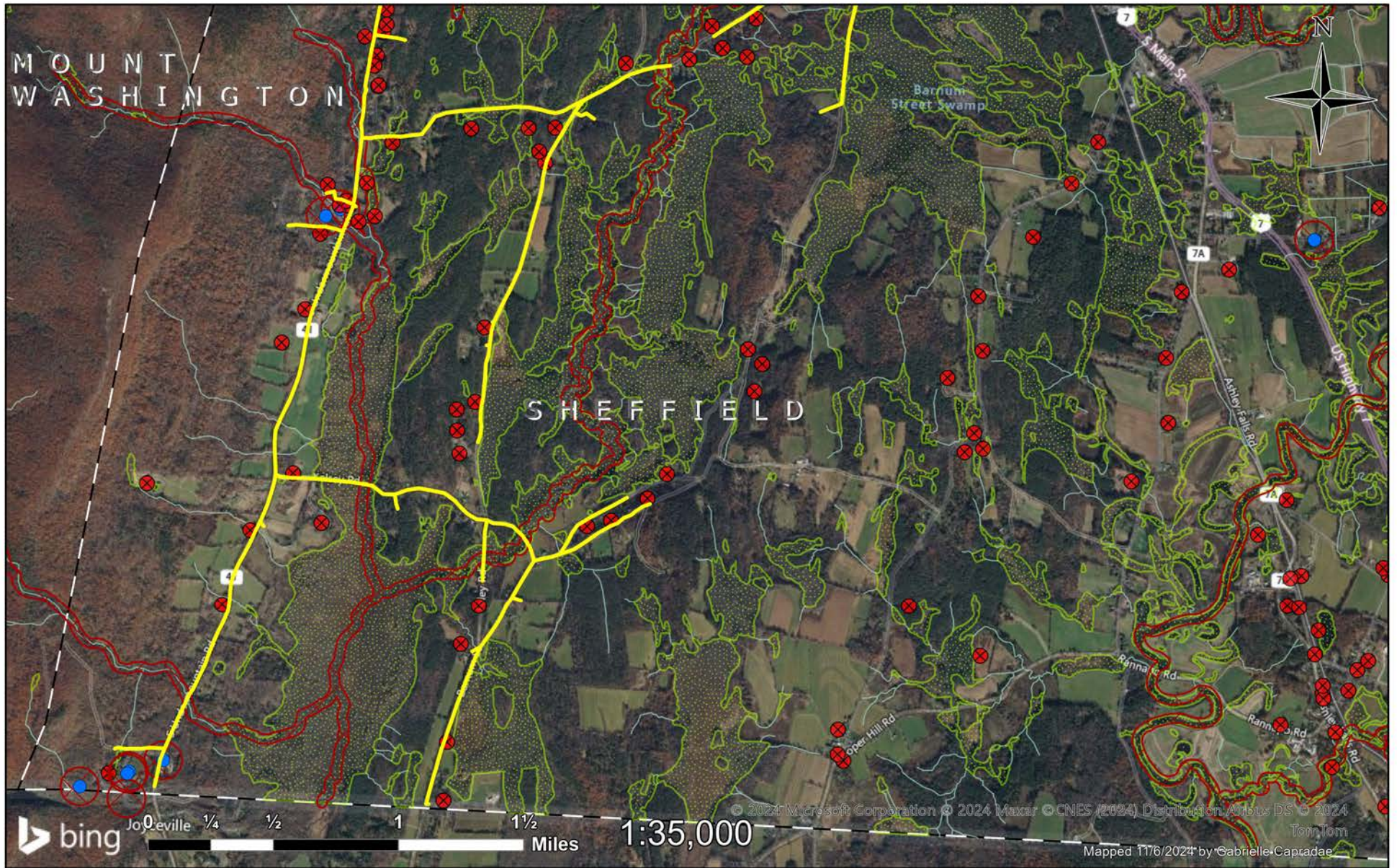
**nationalgrid**



- Public Well
- ✕ Private Well
- Wetland
- Right of Way
- No Herbicide Use
- Town Border
- 05\_09\_1108W1

Circuit 1108W1  
Page 1  
Sheffield, MA

Planned Work 2025  
**nationalgrid**

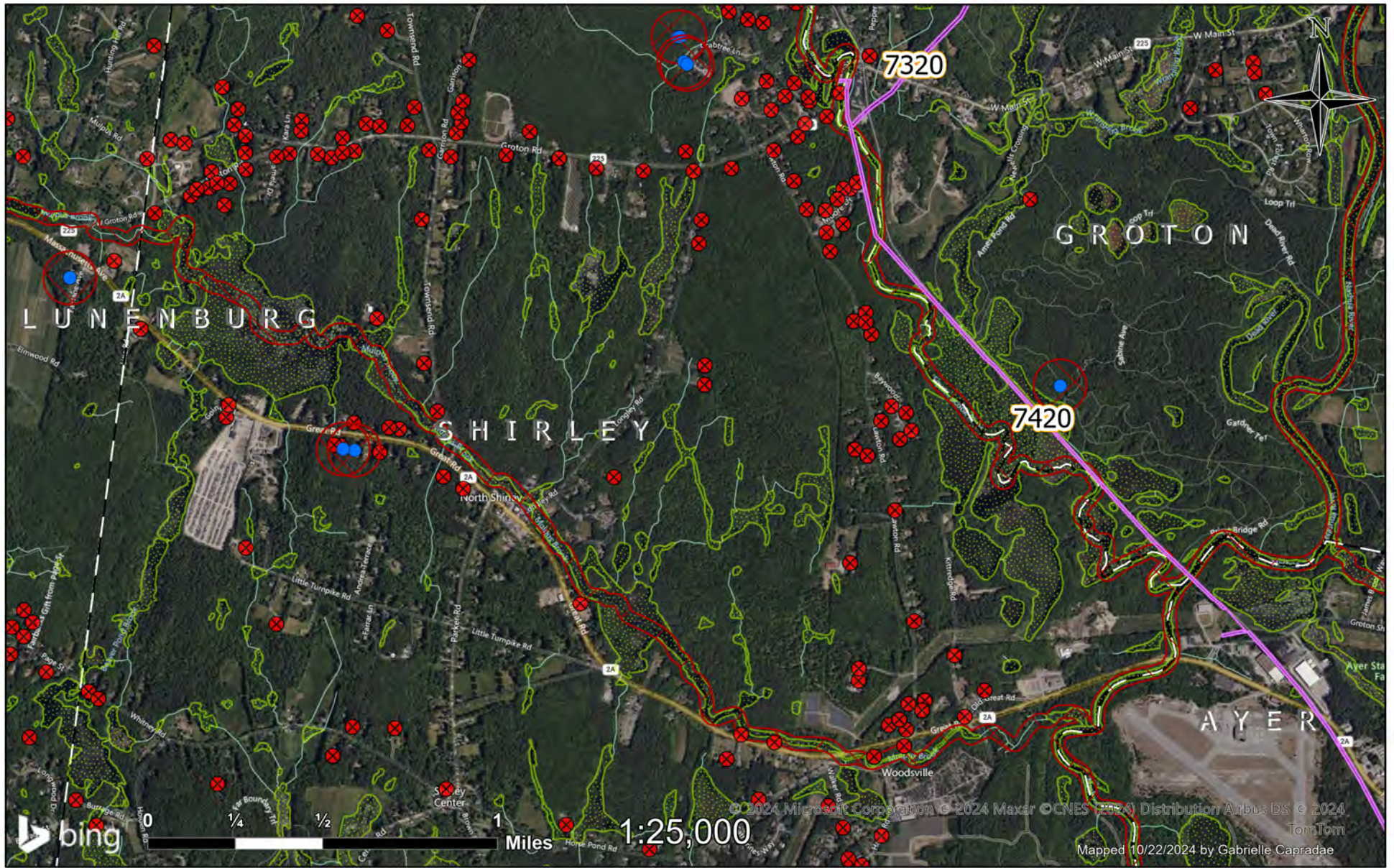


- Public Well
- ✕ Private Well
- ▨ Wetland
- ▭ Right of Way
- ▨ No Herbicide Use
- Town Border
- ~ 05\_09\_1108W1

Circuit 1108W1  
 Page 2  
**Sheffield, MA**

Planned Work 2025





© 2024 Microsoft Corporation © 2024 Maxar © CNES (2024) Distribution Airbus DS © 2024 TomTom  
 Mapped 10/22/2024 by Gabrielle Capradae

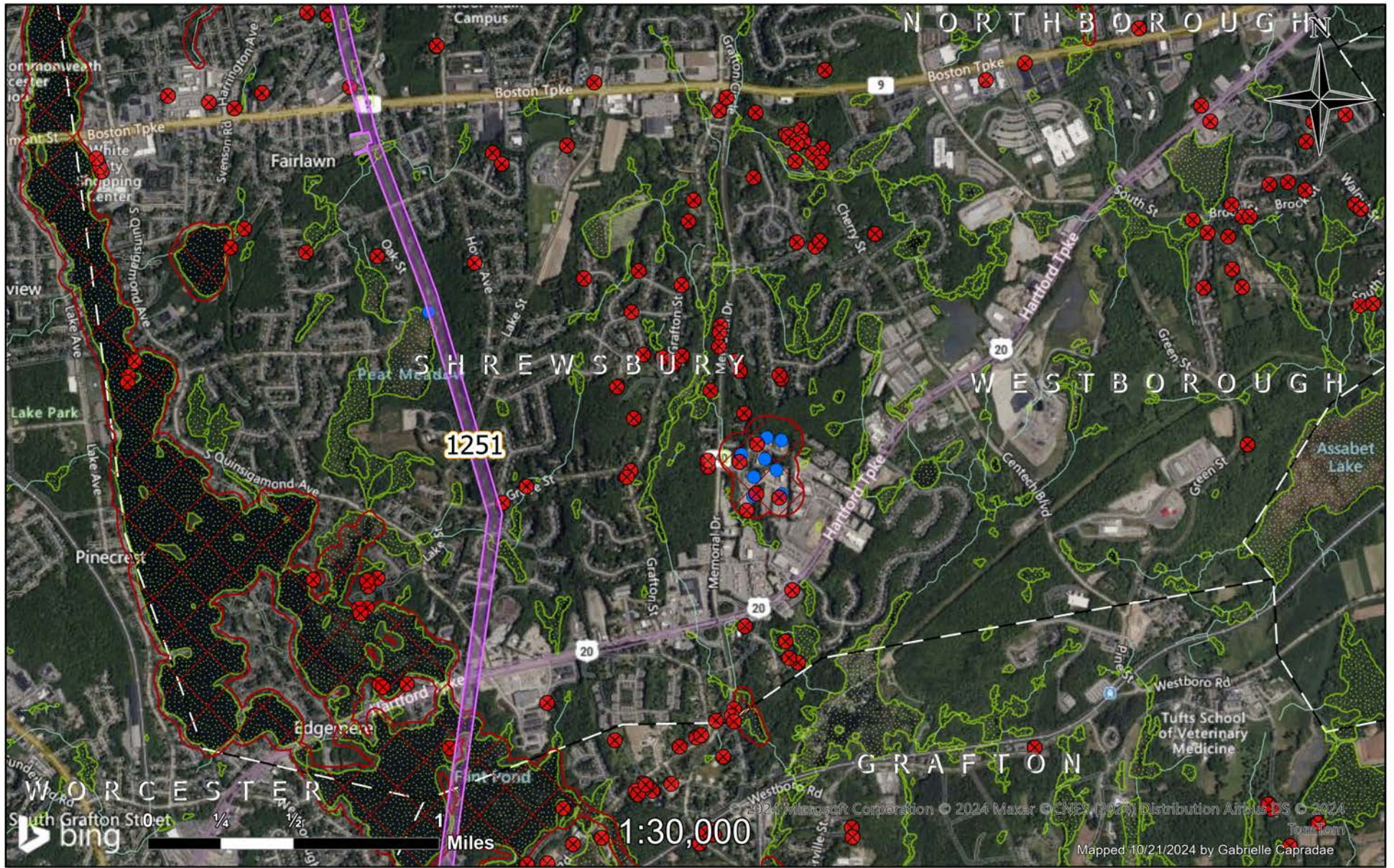
- Public Well
- ✕ Private Well
- █ Wetland
- Right of Way
- No Herbicide Use
- Town Border

Right of Way 7420

Planned Work 2025

Shirley, MA

**nationalgrid**



- Public Well
- ✕ Private Well
- ◌ Wetland
- Right of Way
- No Herbicide Use
- Town Border

### Right of Way 1251

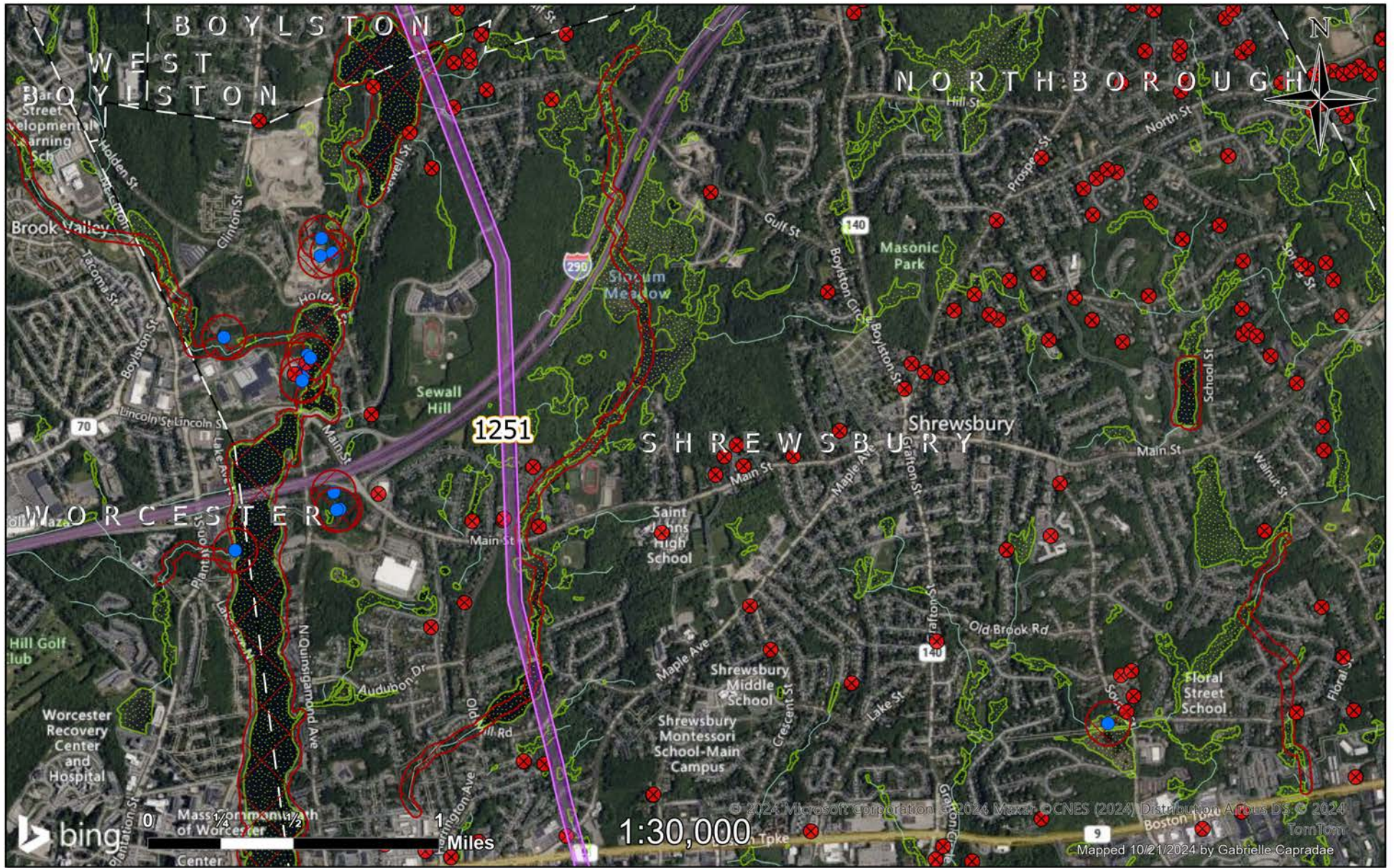
Page 1

## Shrewsbury, MA

Planned Work 2025



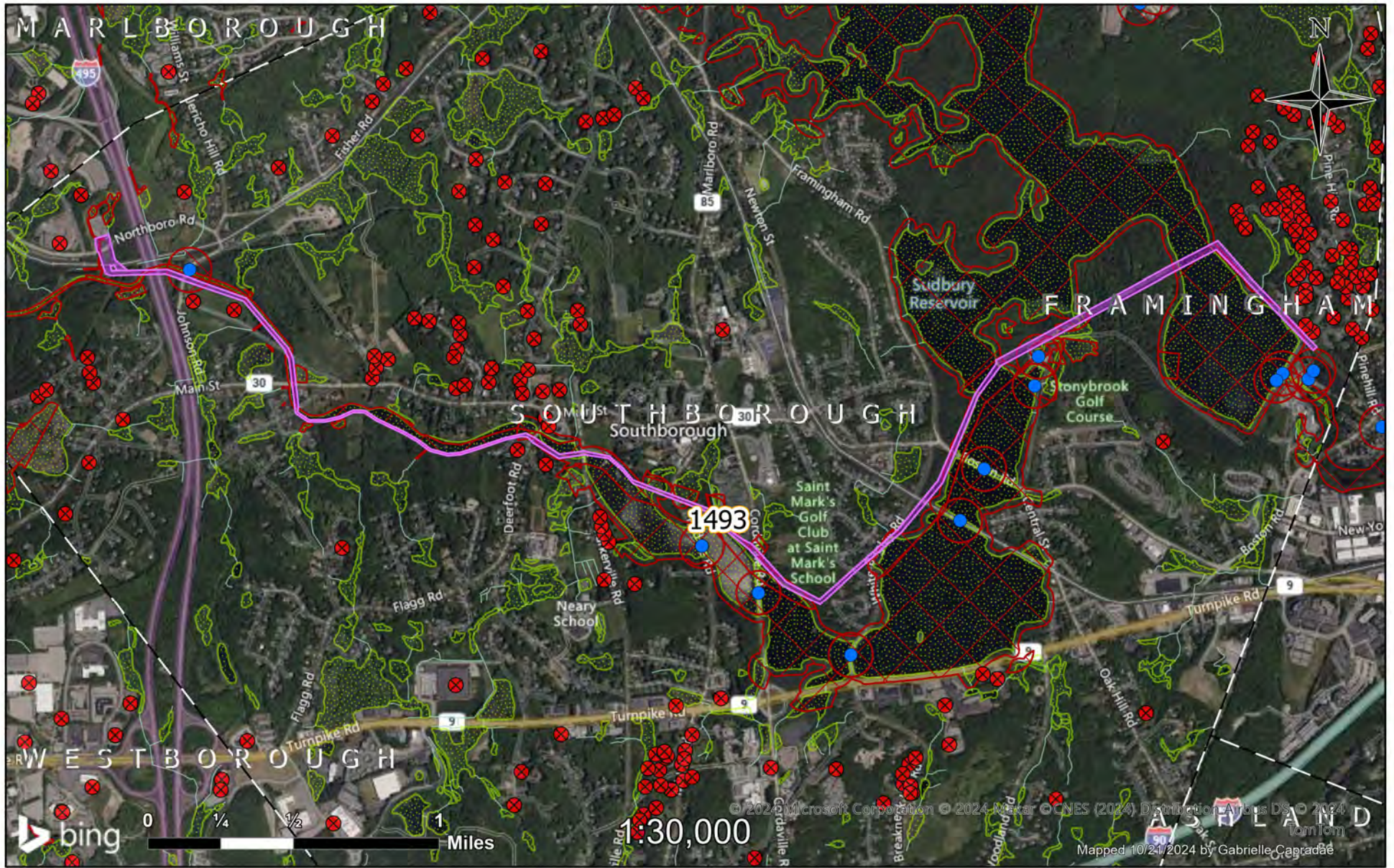
© 2024 Microsoft Corporation © 2024 Maxar © CNES (2024) Distribution Airbus DS © 2024 TomTom  
Mapped 10/21/2024 by Gabrielle Capradae



- Public Well
- ✕ Private Well
- ▭ Wetland
- Right of Way
- No Herbicide Use
- Town Border

Right of Way 1251  
Page 2  
Shrewsbury, MA

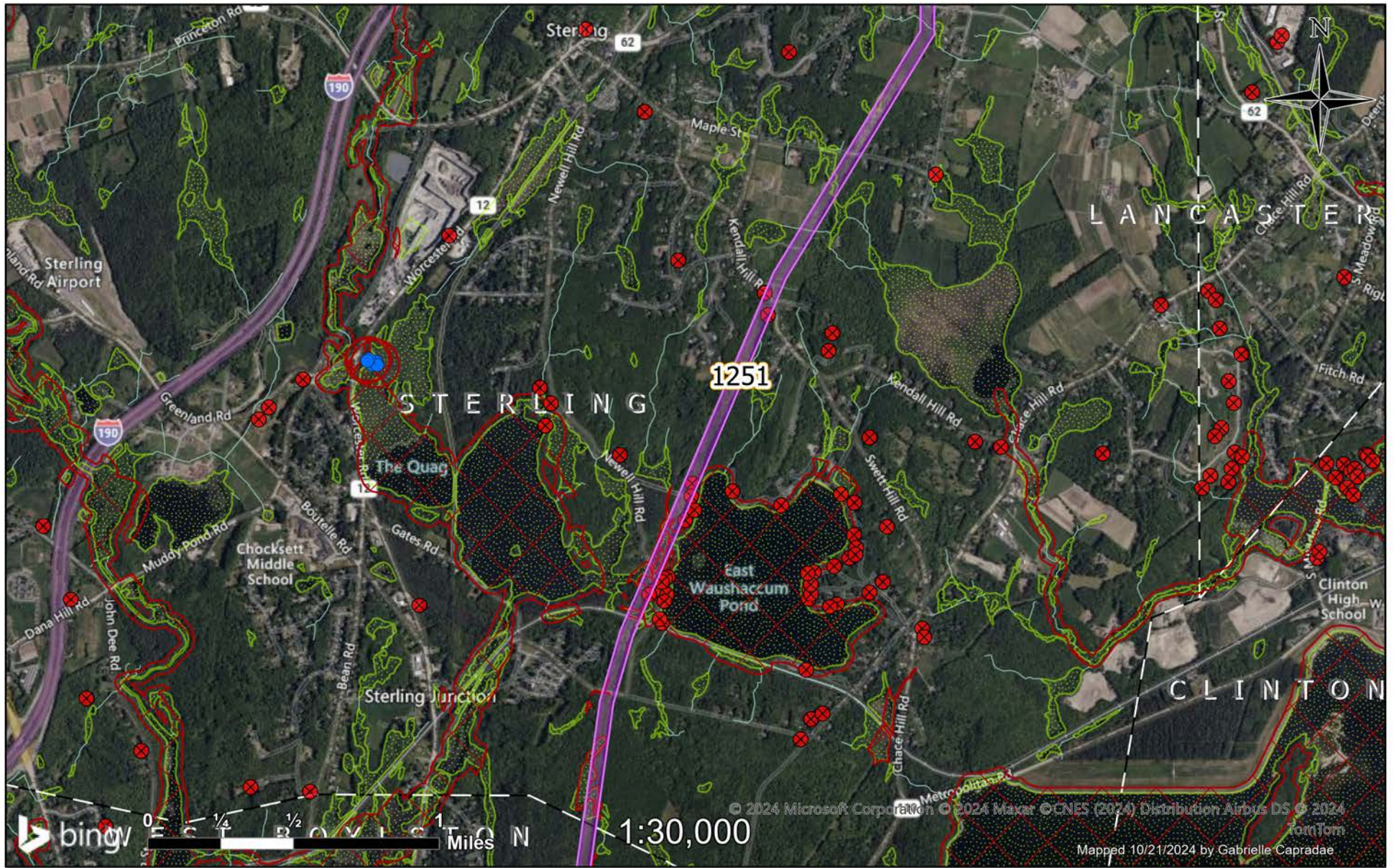
Planned Work 2025  
**nationalgrid**



- Public Well
- ✕ Private Well
- Wetland
- Right of Way
- No Herbicide Use
- Town Border

Right of Way 1493  
Southborough, MA

Planned Work 2025  
**nationalgrid**



0 1/4 1/2 1 Miles N 1:30,000

© 2024 Microsoft Corporation © 2024 Maxar © CNES (2024) Distribution Airbus DS © 2024 TomTom

Mapped 10/21/2024 by Gabrielle Capradae

- Public Well
- ⊗ Private Well
- ▨ Wetland
- ▭ Right of Way
- ▭ No Herbicide Use
- ▭ Town Border

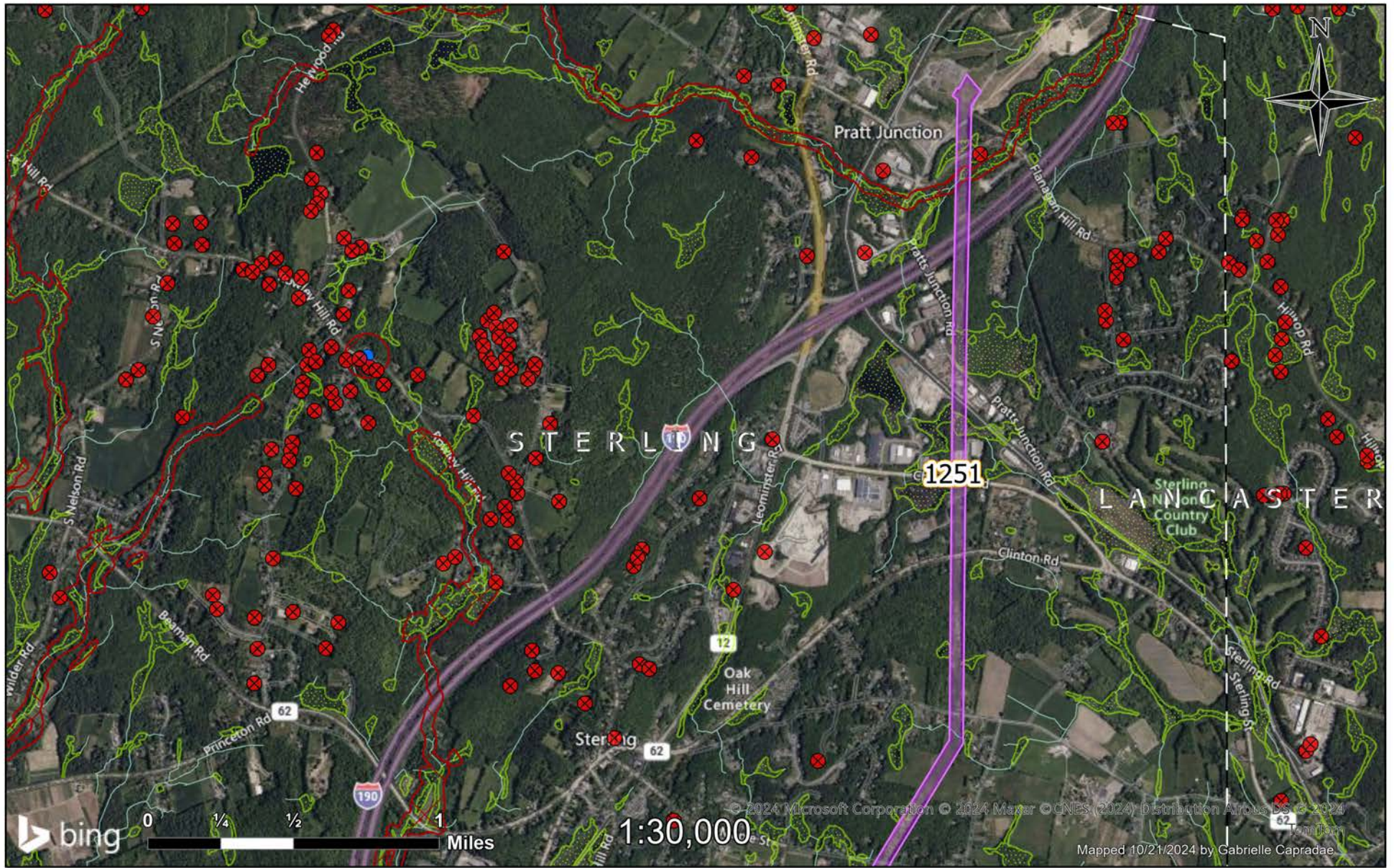
## Right of Way 1251

Page 1

# Sterling, MA

Planned Work 2025





- Public Well
- ⊗ Private Well
- Wetland
- Right of Way
- No Herbicide Use
- Town Border

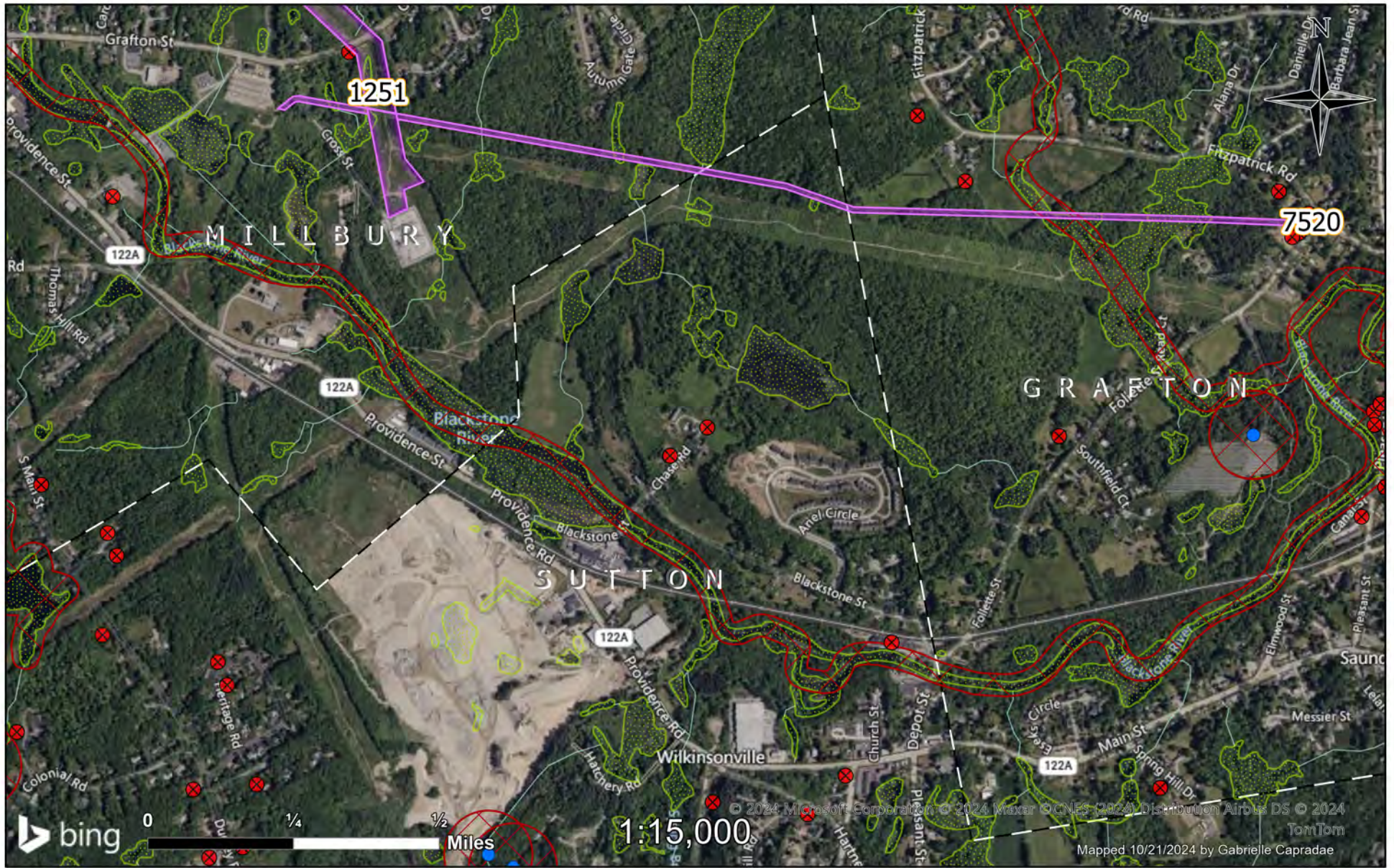
## Right of Way 1251

Page 2

# Sterling, MA

Planned Work 2025






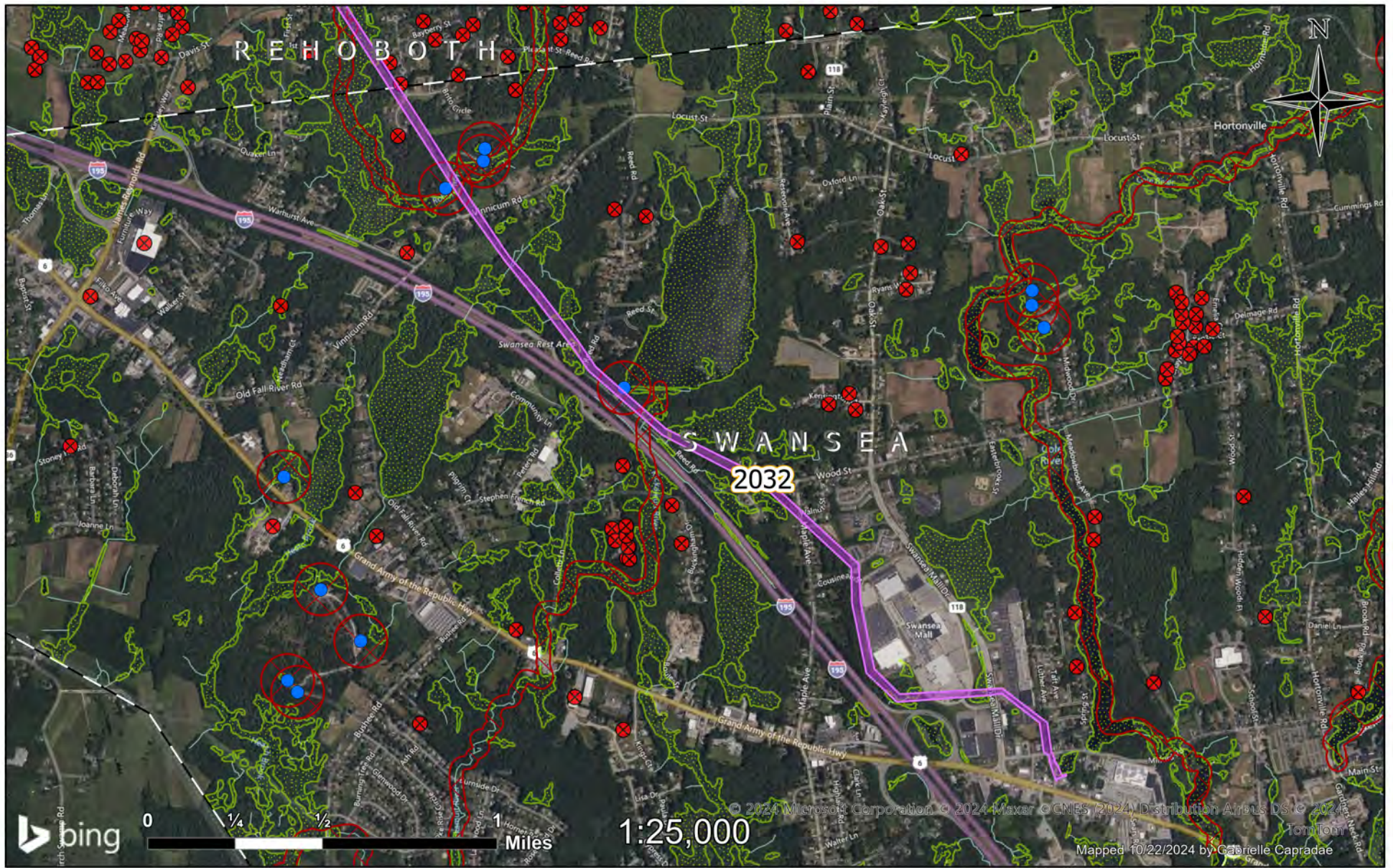
- Public Well
- ✕ Private Well
- Wetland
- Right of Way
- No Herbicide Use
- Town Border

Right of Way 7520

Sutton, MA

Planned Work 2025

**nationalgrid**



1:25,000

- Public Well
- ⊗ Private Well
- █ Wetland
- Right of Way
- No Herbicide Use
- Town Border

Right of Way 2032  
Swansea, MA

Planned Work 2025  
nationalgrid

© 2024 Microsoft Corporation © 2024 Maxar © CNES (2024) Distribution Airbus DS © 2024 TomTom  
Mapped 10/22/2024 by Gabrielle Caprae





1:25,000

© 2024 Microsoft Corporation © 2024 Maxar © CNES (2024) Distribution Airbus DS © 2024

Mapped 10/21/2024 by Gabrielle Caprae

- Public Well
- ⊗ Private Well
- Wetland
- Right of Way
- No Herbicide Use
- Town Border

Rights of Way 1611, 7810

Planned Work 2025

Templeton, MA






- Public Well
- ⊗ Private Well
- Wetland
- Right of Way
- No Herbicide Use
- Town Border

Right of Way 5110  
Tewksbury, MA

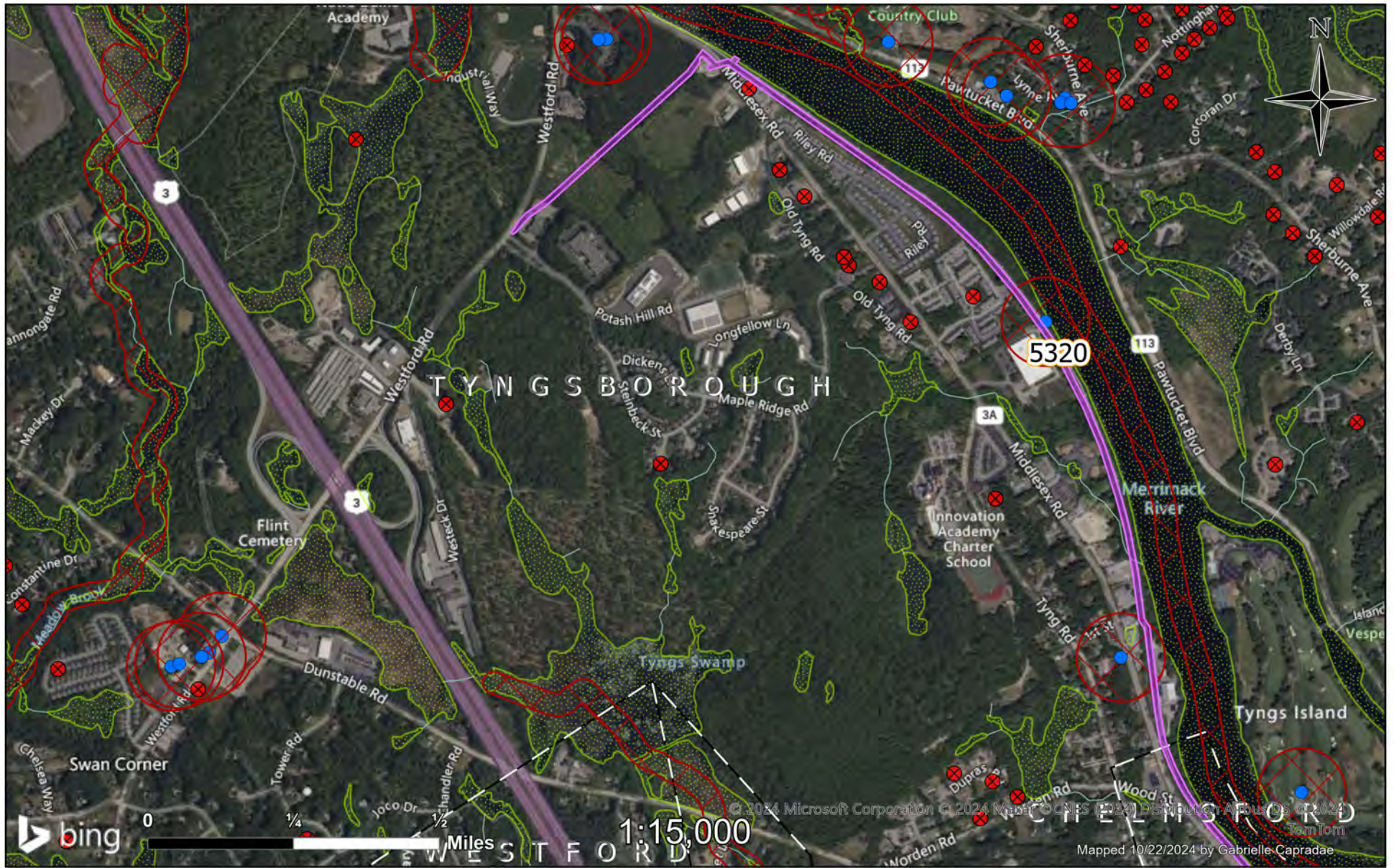
Planned Work 2025  
**nationalgrid**



0 1/4 1/2 Miles

1:15,000

© 2024 Microsoft Corporation © 2024 Mapbox © CNES (2024) Distribution Airbus DS © 2024 TomTom  
Mapped 10/22/2024 by Gabrielle Capradue

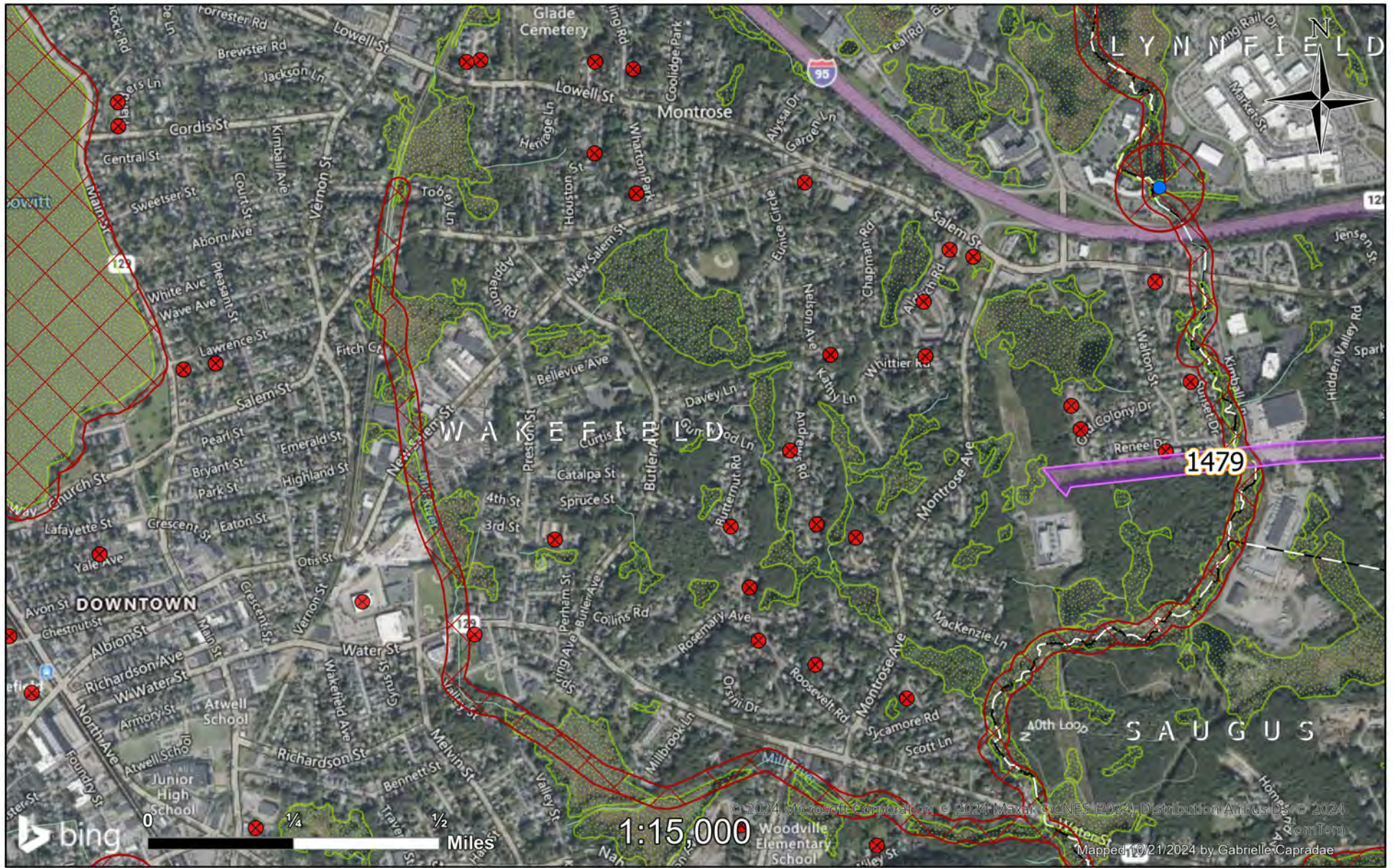


© 2024 Microsoft Corporation © 2024 Mapbox © CNES (2024) Distribution Airbus DS © 2024 TomTom  
 Mapped 10/22/2024 by Gabrielle Capradae

- Public Well
- ⊗ Private Well
- Wetland
- Right of Way
- No Herbicide Use
- Town Border

## Right of Way 5320 Tyngsborough, MA

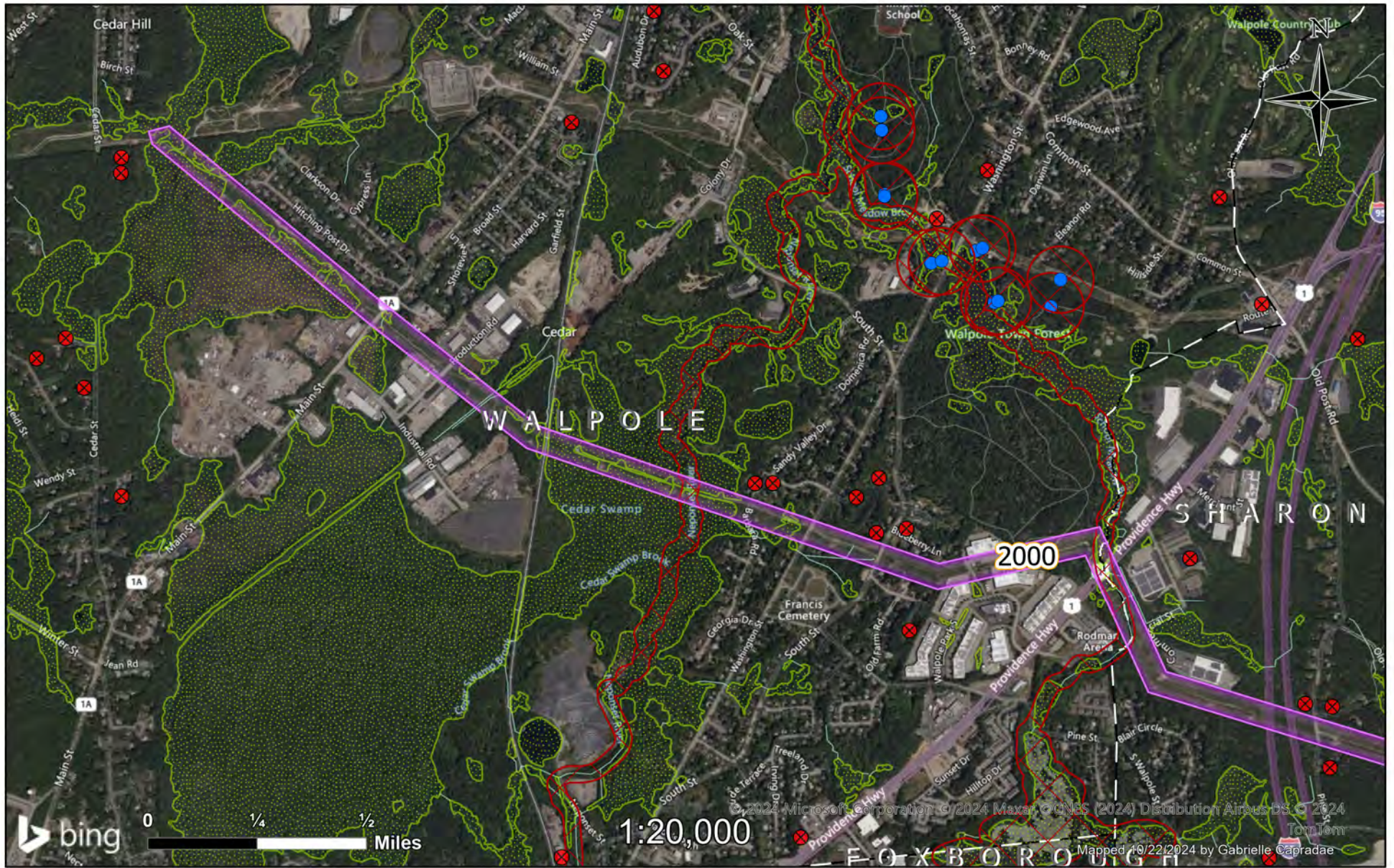
Planned Work 2025  
**nationalgrid**



- Public Well
- ✕ Private Well
- Wetland
- Right of Way
- No Herbicide Use
- Town Border

Right of Way 1479  
 Wakefield, MA

Planned Work 2025  
 nationalgrid

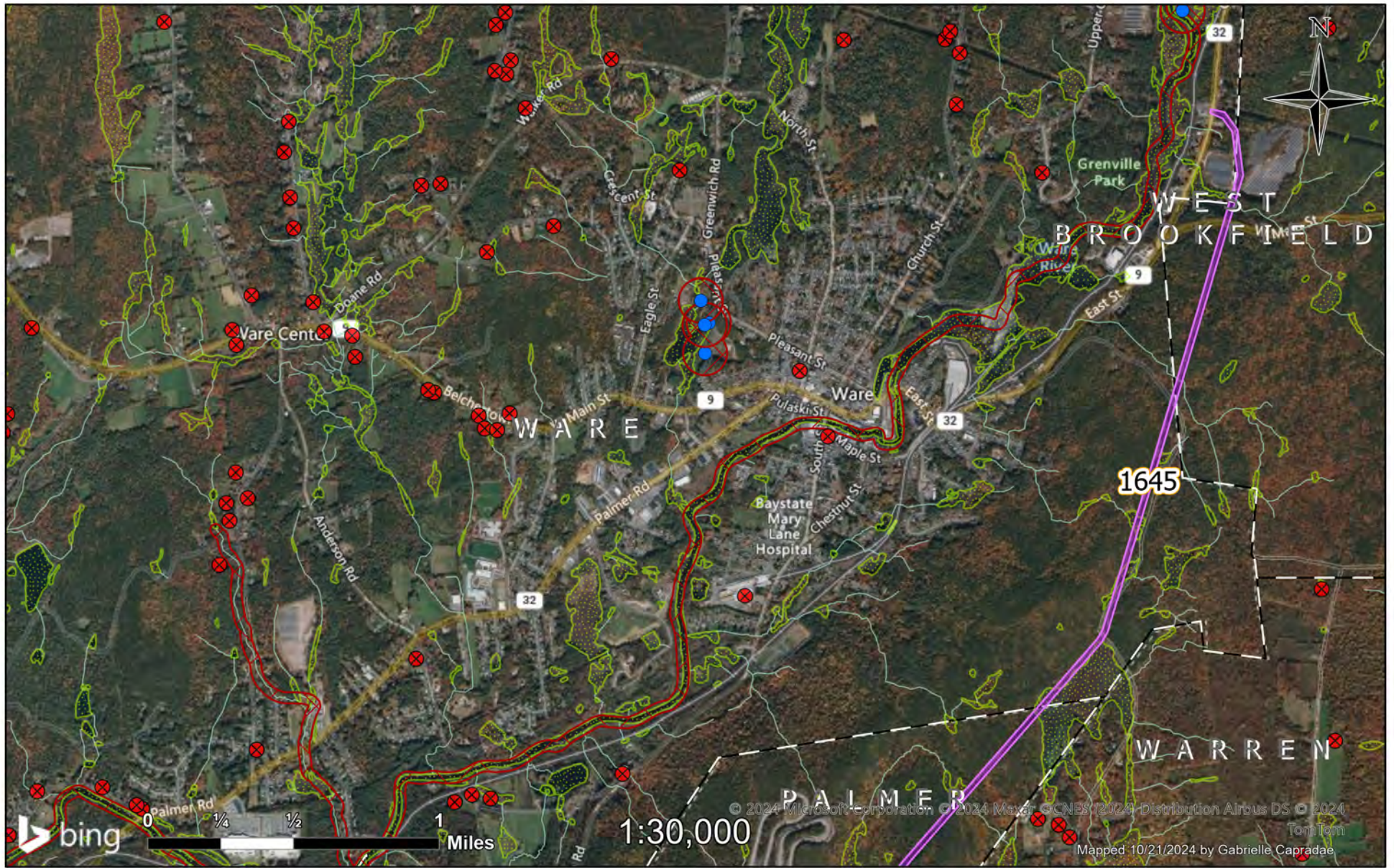


- Public Well
- ⊗ Private Well
- Wetland
- Right of Way
- No Herbicide Use
- Town Border

Right of Way 2000  
Walpole, MA

Planned Work 2025  
nationalgrid

© 2024 Microsoft Corporation © 2024 Maxar © CNES (2024) Distribution Airbus DS © 2024 TomTom  
Mapped 10/22/2024 by Gabrielle Caprae

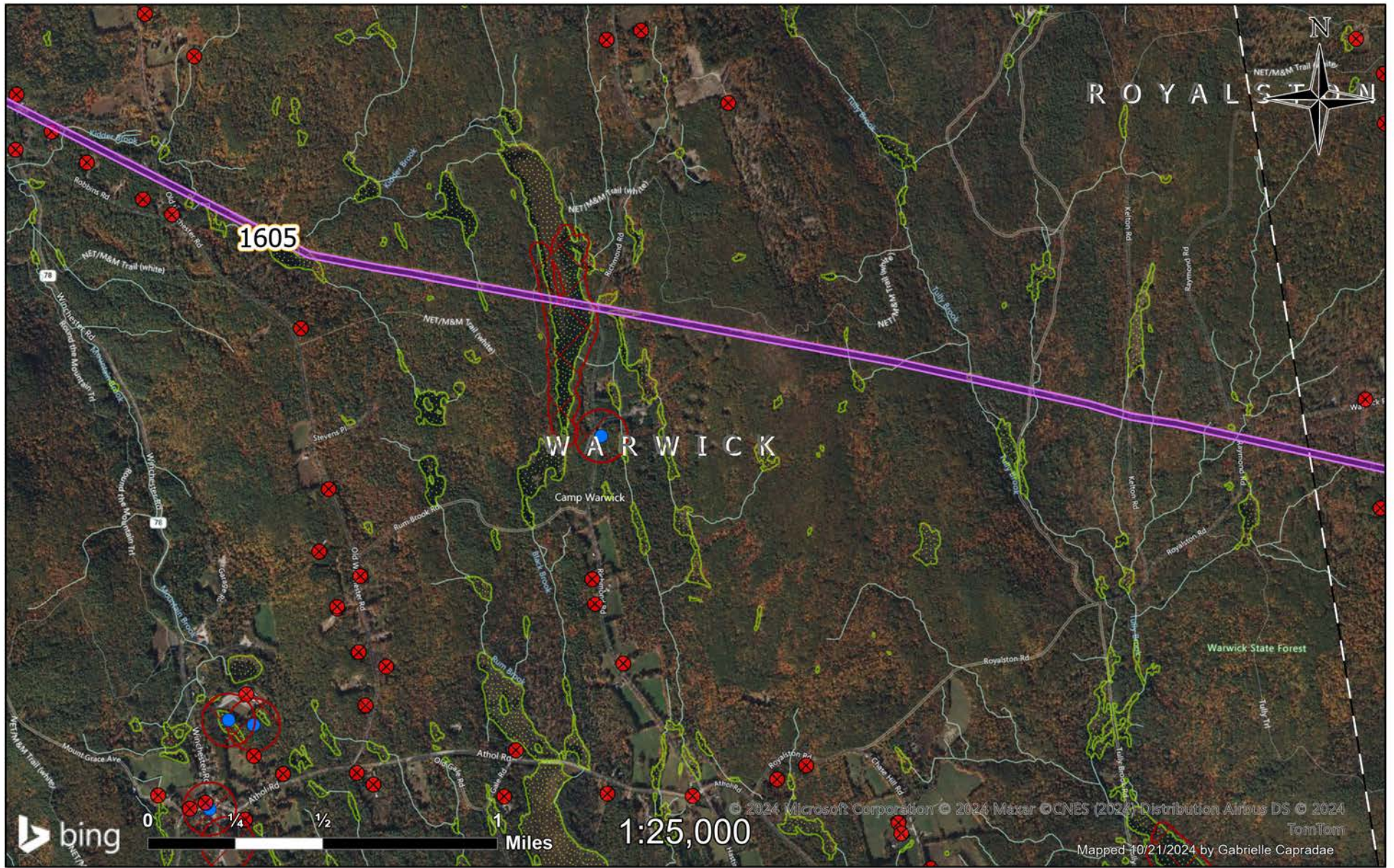


© 2024 Microsoft Corporation © 2024 Maxar © CNES (2024) Distribution Airbus DS © 2024 TomTom  
 Mapped 10/21/2024 by Gabrielle Capradae

- Public Well
- ⊗ Private Well
- 🟩 Wetland
- ▭ Right of Way
- ▭ No Herbicide Use
- ▭ Town Border

## Right of Way 1645 Ware, MA

Planned Work 2025  
**nationalgrid**



- Public Well
- ⊗ Private Well
- ◌ Wetland
- Right of Way
- No Herbicide Use
- Town Border

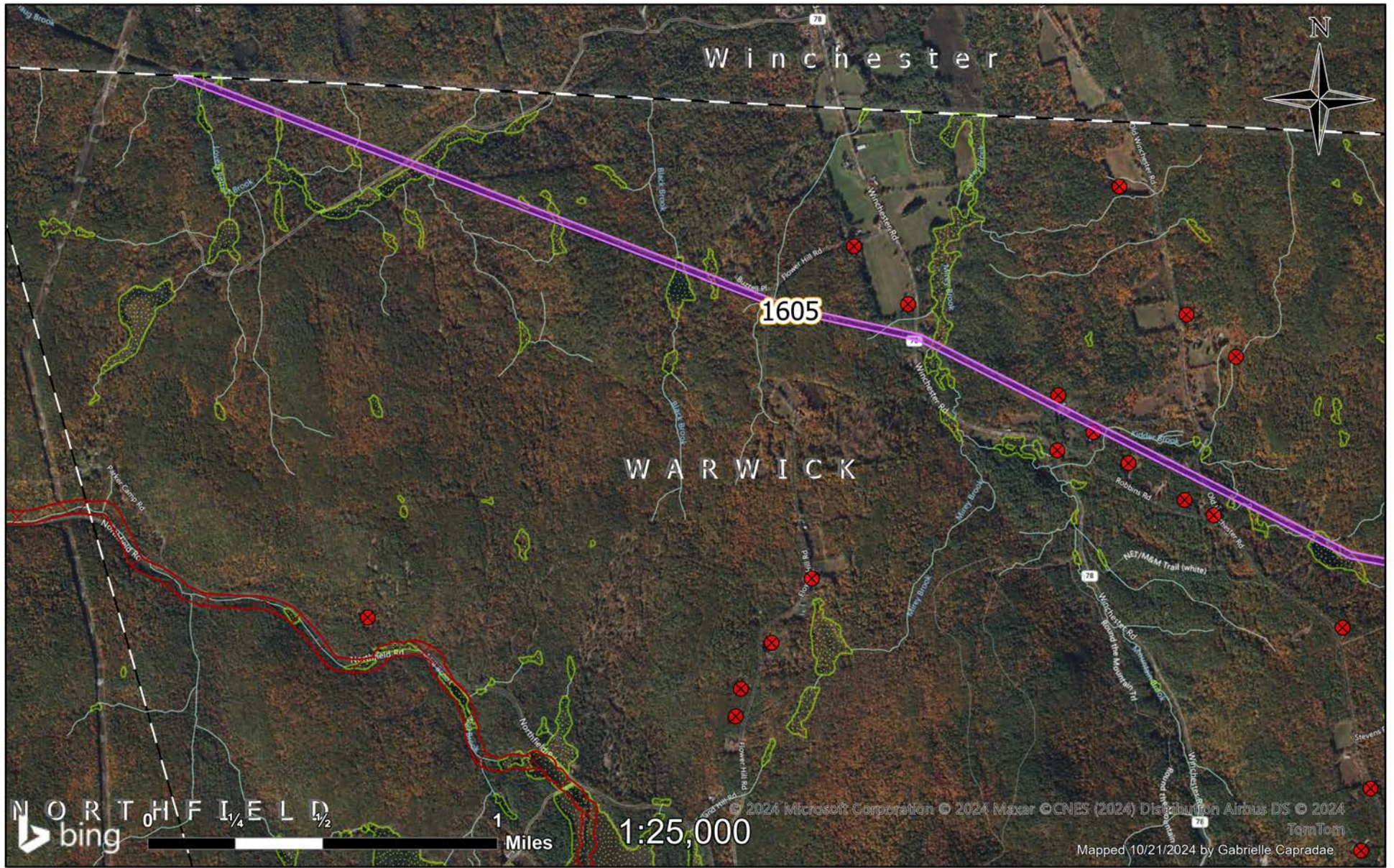
Right of Way 1605

Page 1

Warwick, MA

Planned Work 2025

**nationalgrid**

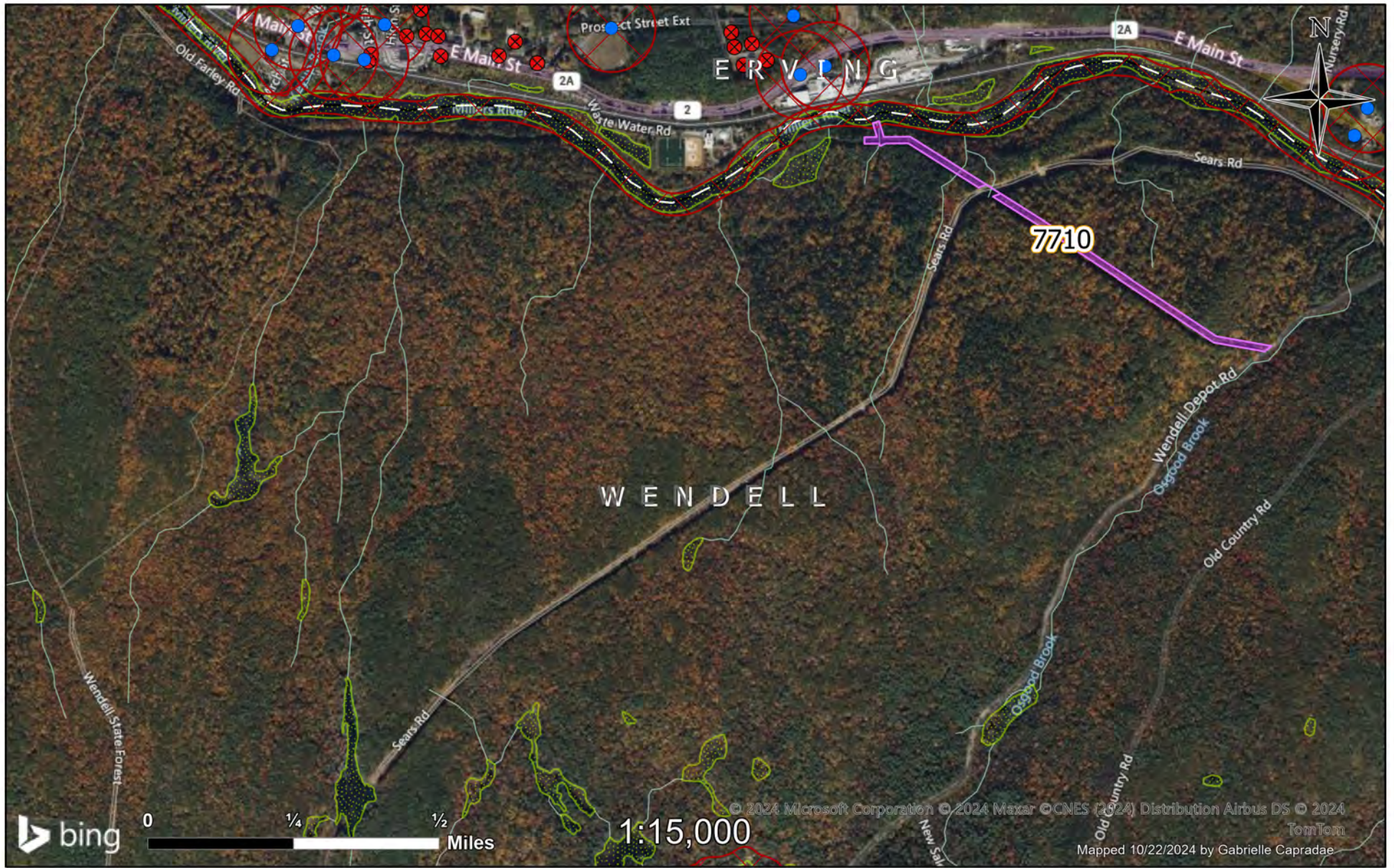


- Public Well
- ⊗ Private Well
- 🌿 Wetland
- ▭ Right of Way
- ▭ No Herbicide Use
- ▭ Town Border

Right of Way 1605  
 Page 2  
 Warwick, MA

Planned Work 2025  
 nationalgrid

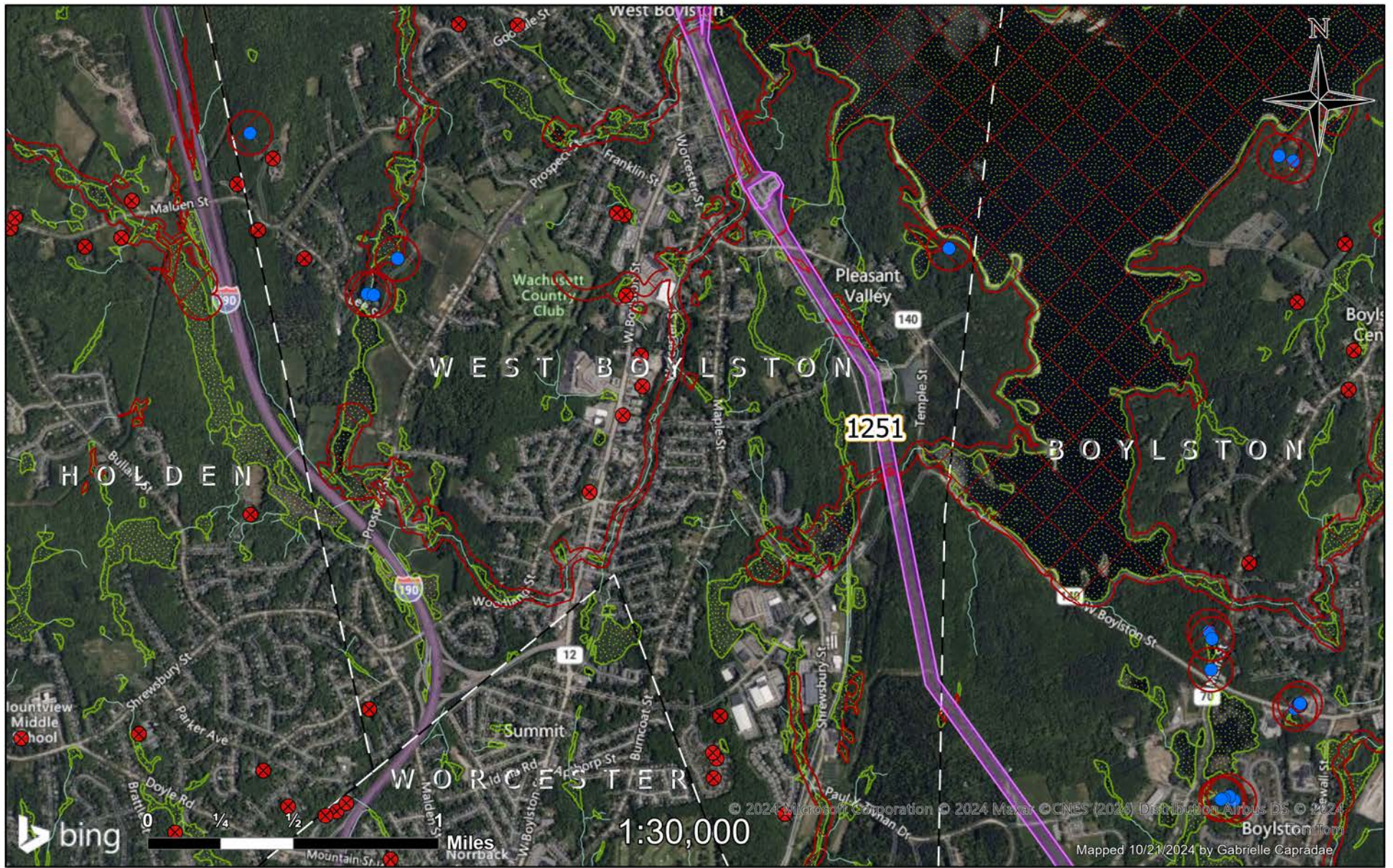




- Public Well
- ⊗ Private Well
- 🟡 Wetland
- ▭ Right of Way
- ▭ No Herbicide Use
- ▭ Town Border

Right of Way 7710  
 Wendell, MA

Planned Work 2025  
 nationalgrid

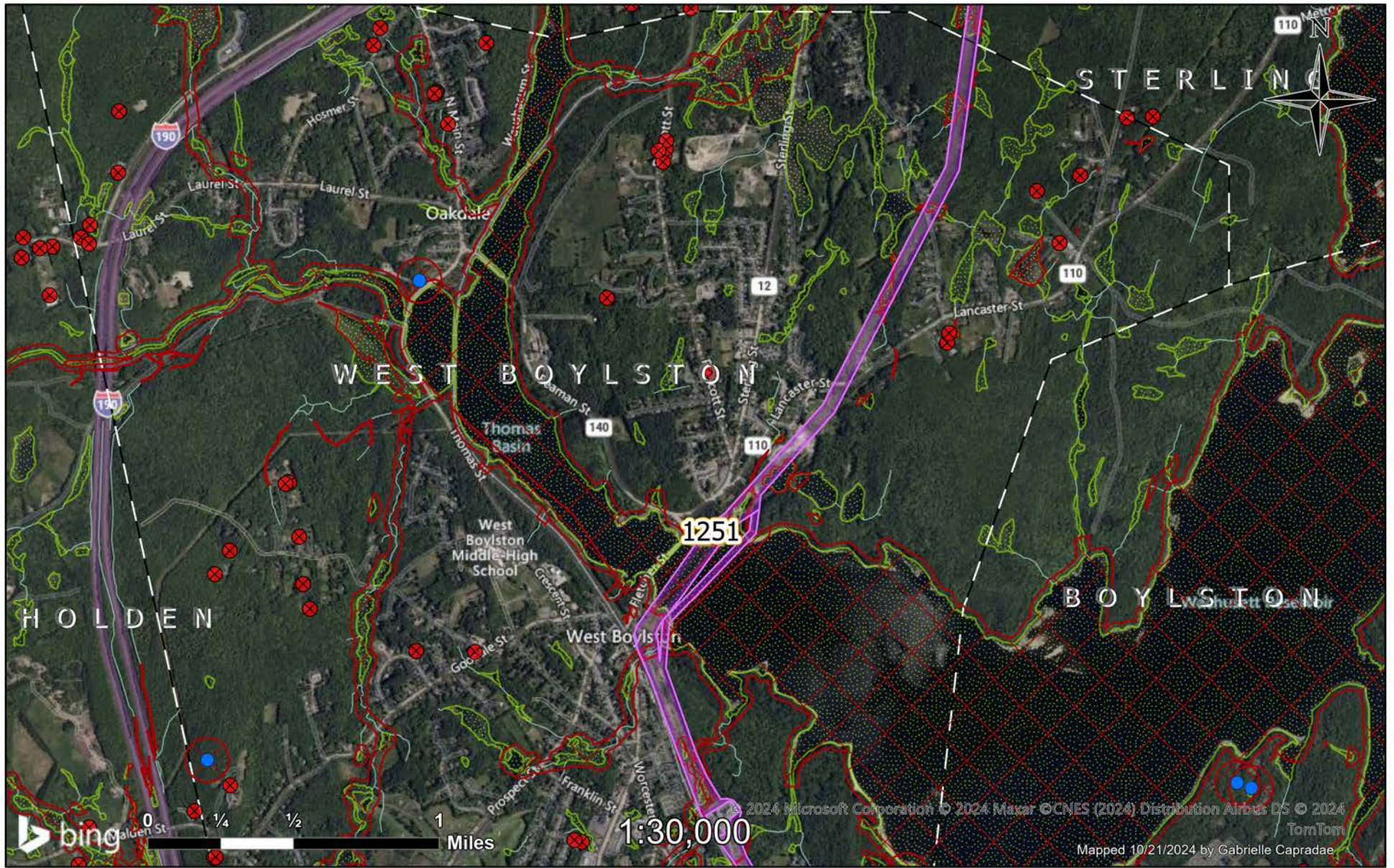


© 2024 Microsoft Corporation © 2024 Maxar © CNES (2024) Distribution Airbus DS © 2024  
 Mapped 10/21/2024 by Gabrielle Capradae

- Public Well
- ✕ Private Well
- ▨ Wetland
- Right of Way
- No Herbicide Use
- Town Border

Right of Way 1251  
 Page 1  
 West Boylston, MA

Planned Work 2025  
nationalgrid



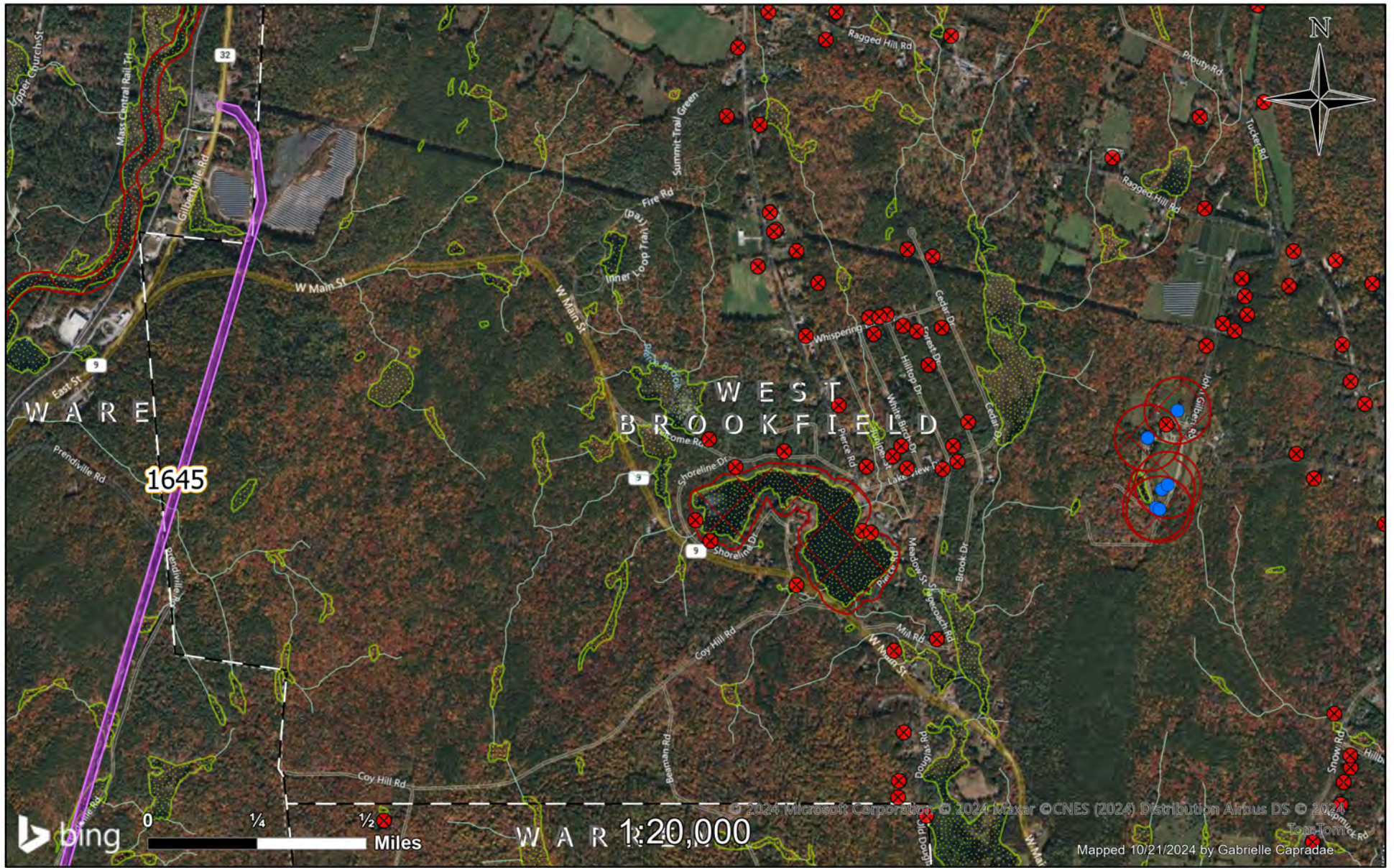
- Public Well
- ⊗ Private Well
- ◌ Wetland
- Right of Way
- No Herbicide Use
- Town Border

Right of Way 1251  
Page 2  
West Boylston, MA

Planned Work 2025  
**nationalgrid**

© 2024 Microsoft Corporation © 2024 Maxar © CNES (2024) Distribution Airbus DS © 2024 TomTom  
Mapped 10/21/2024 by Gabrielle Capradae



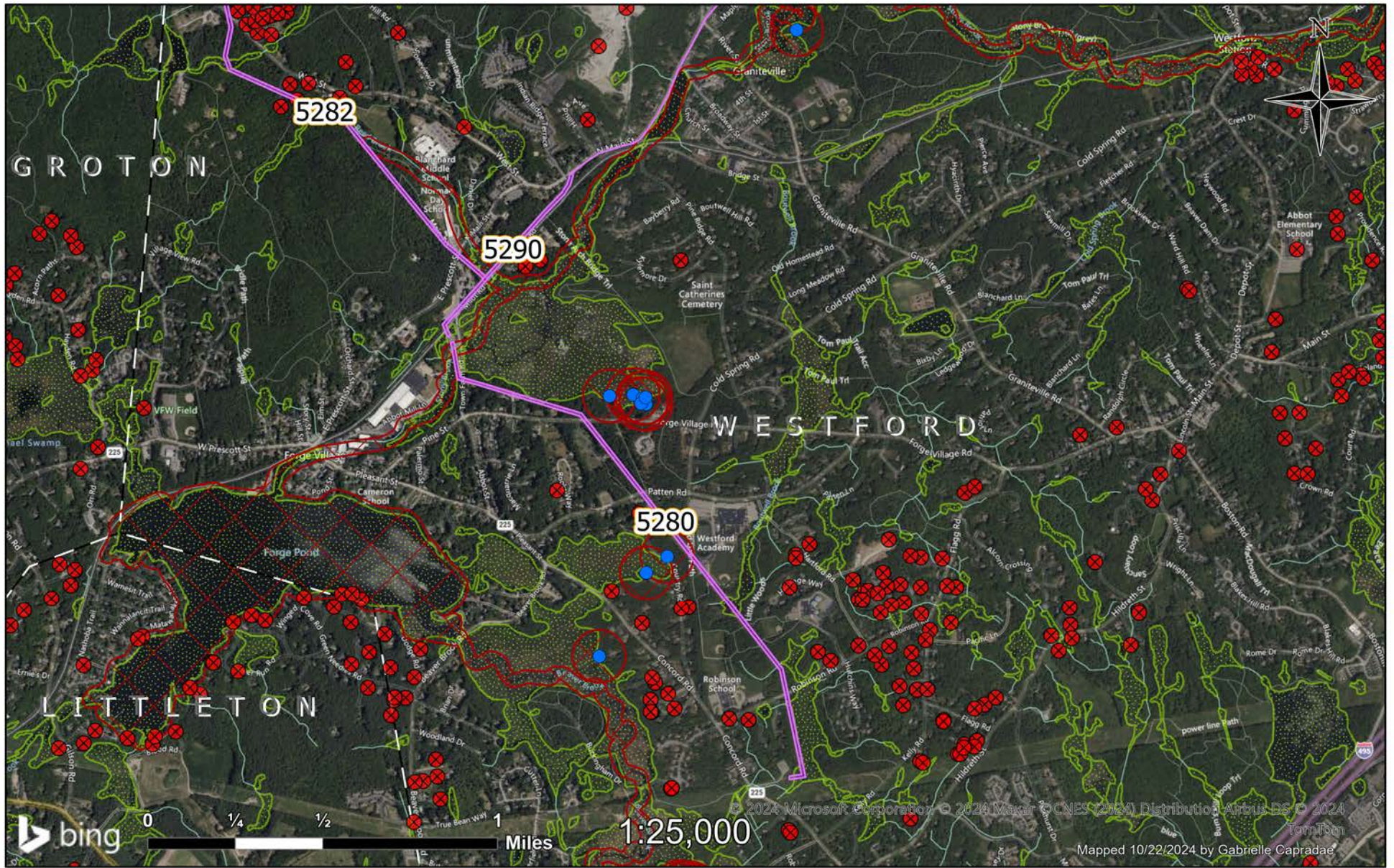


- Public Well
- ✕ Private Well
- ▭ Wetland
- Right of Way
- No Herbicide Use
- Town Border

Right of Way 1645  
West Brookfield, MA

Planned Work 2025  
**nationalgrid**

© 2024 Microsoft Corporation © 2024 Maxar © CNES (2024) Distribution Airbus DS © 2024 TomTom  
Mapped 10/21/2024 by Gabrielle Caprae



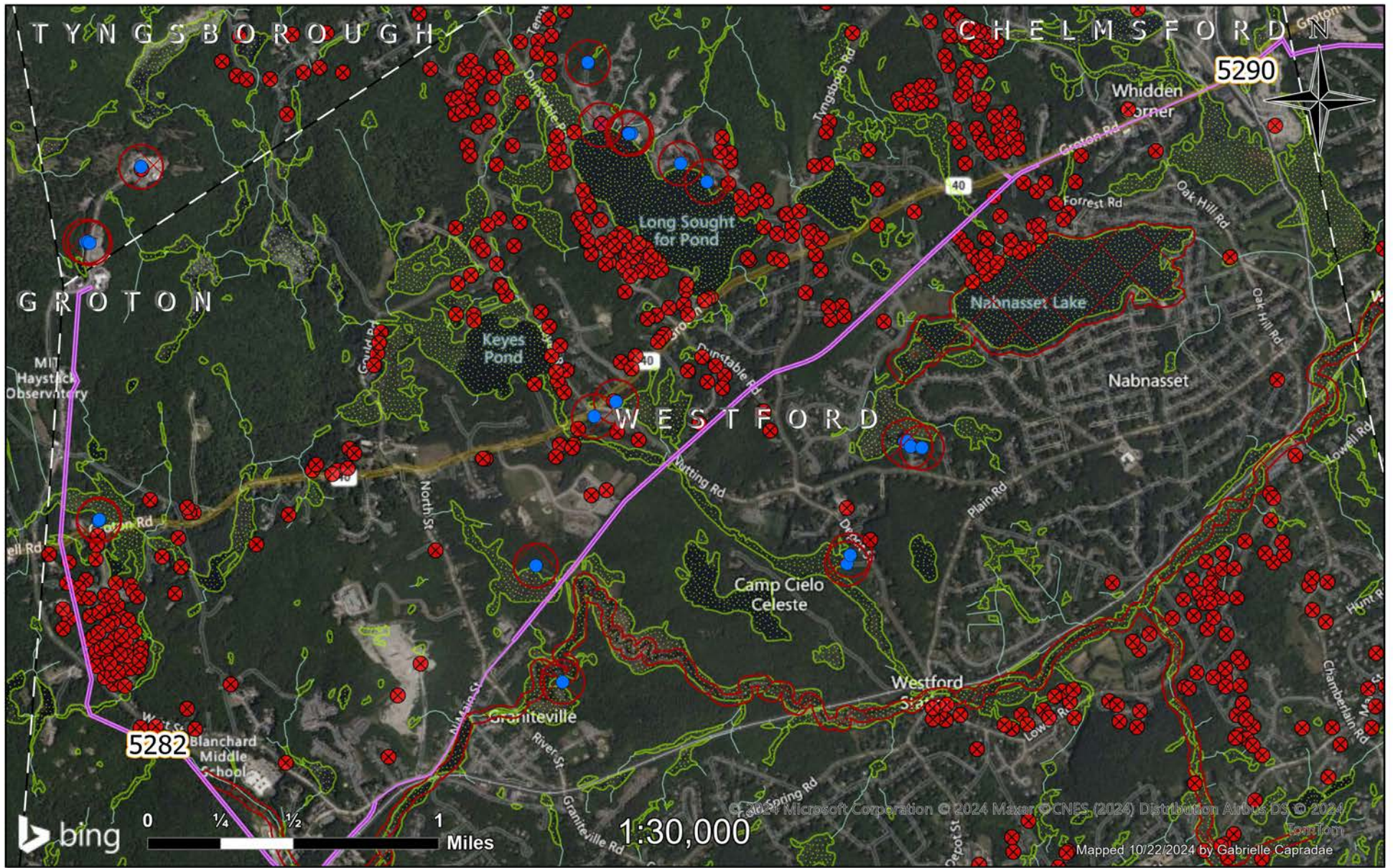
- Public Well
- ✕ Private Well
- Wetland
- Right of Way
- No Herbicide Use
- Town Border

## Rights of Way 5280, 5282, 5290

Planned Work 2025

# Westford, MA





- Public Well
- ⊗ Private Well
- ◌ Wetland
- Right of Way
- No Herbicide Use
- Town Border

## Rights of Way 5282, 5290

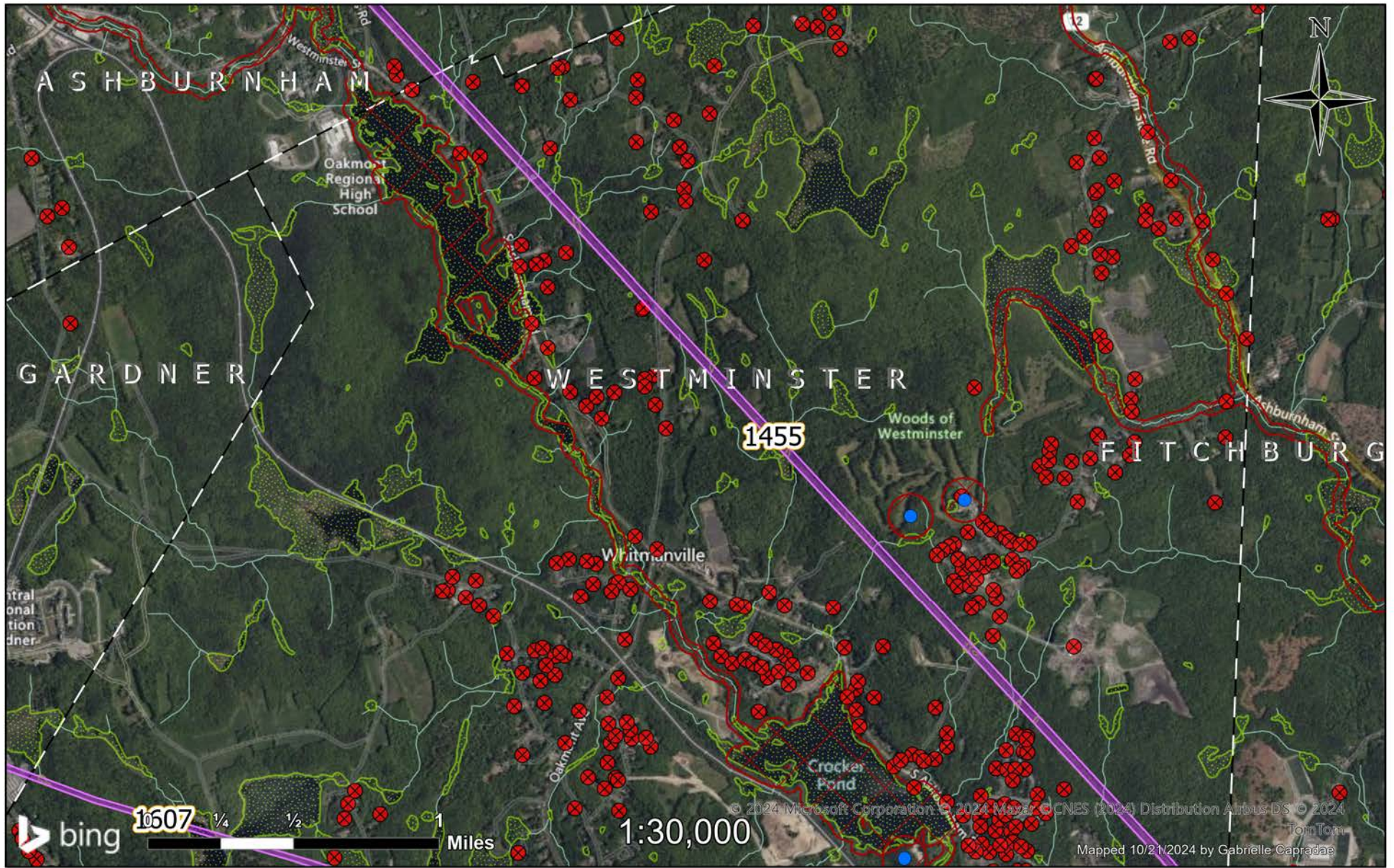
Page 2

# Westford, MA

Planned Work 2025



© 2024 Microsoft Corporation © 2024 Maxar © CNES (2024) Distribution Airbus DS © 2024 TomTom  
 Mapped 10/22/2024 by Gabrielle Capradae



- Public Well
- ✕ Private Well
- Wetland
- Right of Way
- No Herbicide Use
- Town Border

## Rights of Way 1455, 1607

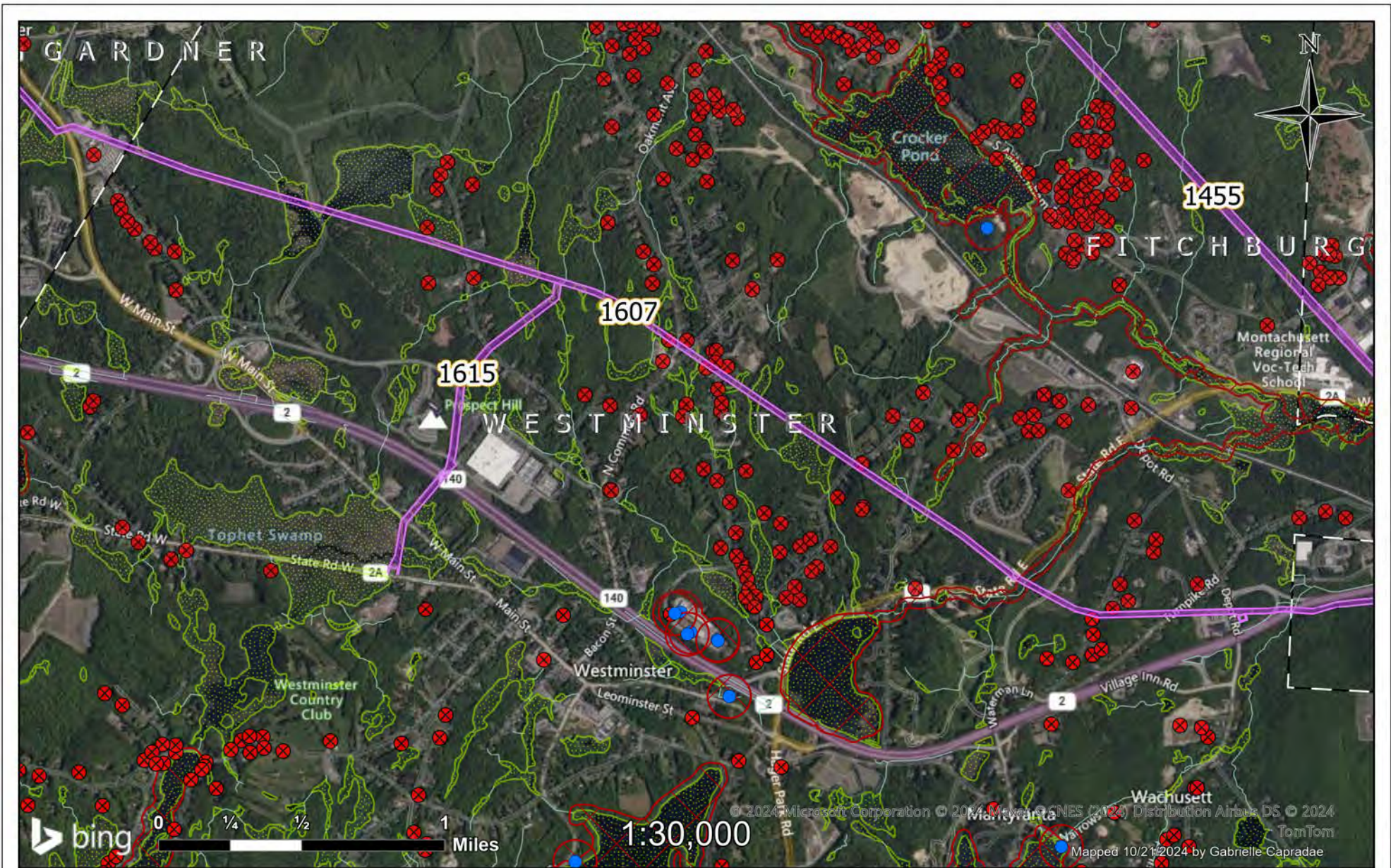
Page 1

# Westminister, MA

Planned Work 2025







- Public Well
- ✕ Private Well
- Wetland
- Right of Way
- No Herbicide Use
- Town Border

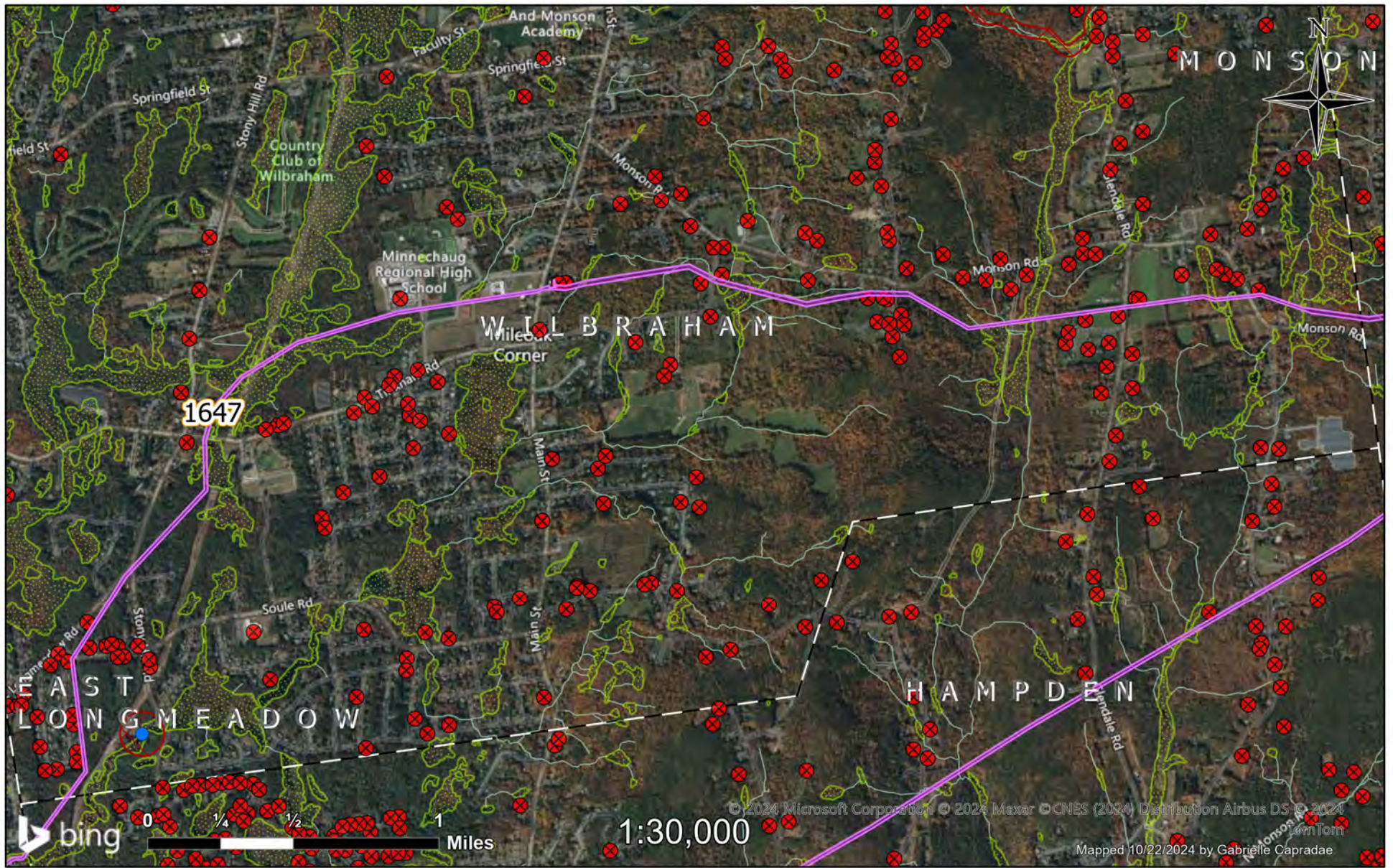
## Rights of Way 1455, 1607, 1615

Planned Work 2025

Page 2

# Westminister, MA

**nationalgrid**



© 2024 Microsoft Corporation © 2024 Maxar © CNES (2024) Distribution Airbus DS © 2024 TomTom  
 Mapped 10/22/2024 by Gabrielle Capradae

- Public Well
- ✕ Private Well
- Wetland
- Right of Way
- No Herbicide Use
- Town Border

## Right of Way 1647 Wilbraham, MA

Planned Work 2025



- Public Well
- ⊗ Private Well
- Wetland
- Right of Way
- No Herbicide Use
- Town Border

## Right of Way 1455

Page 1

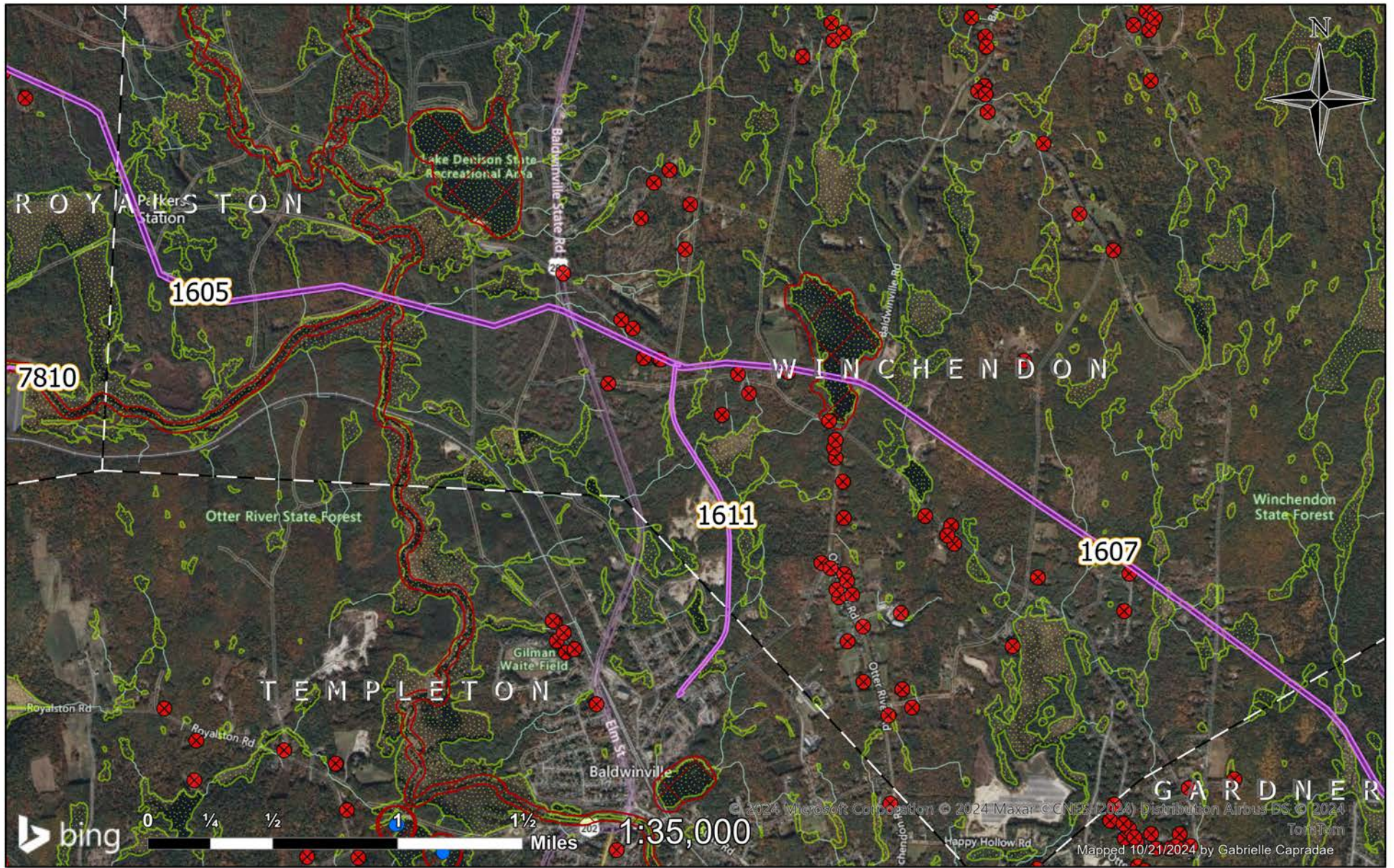
# Winchendon, MA

Planned Work 2025



© 2024 Microsoft Corporation © 2024 Maxar © CNES (2024) Distribution Airbus DS © 2024

Mapped 10/21/2024 by Gabrielle Capradae



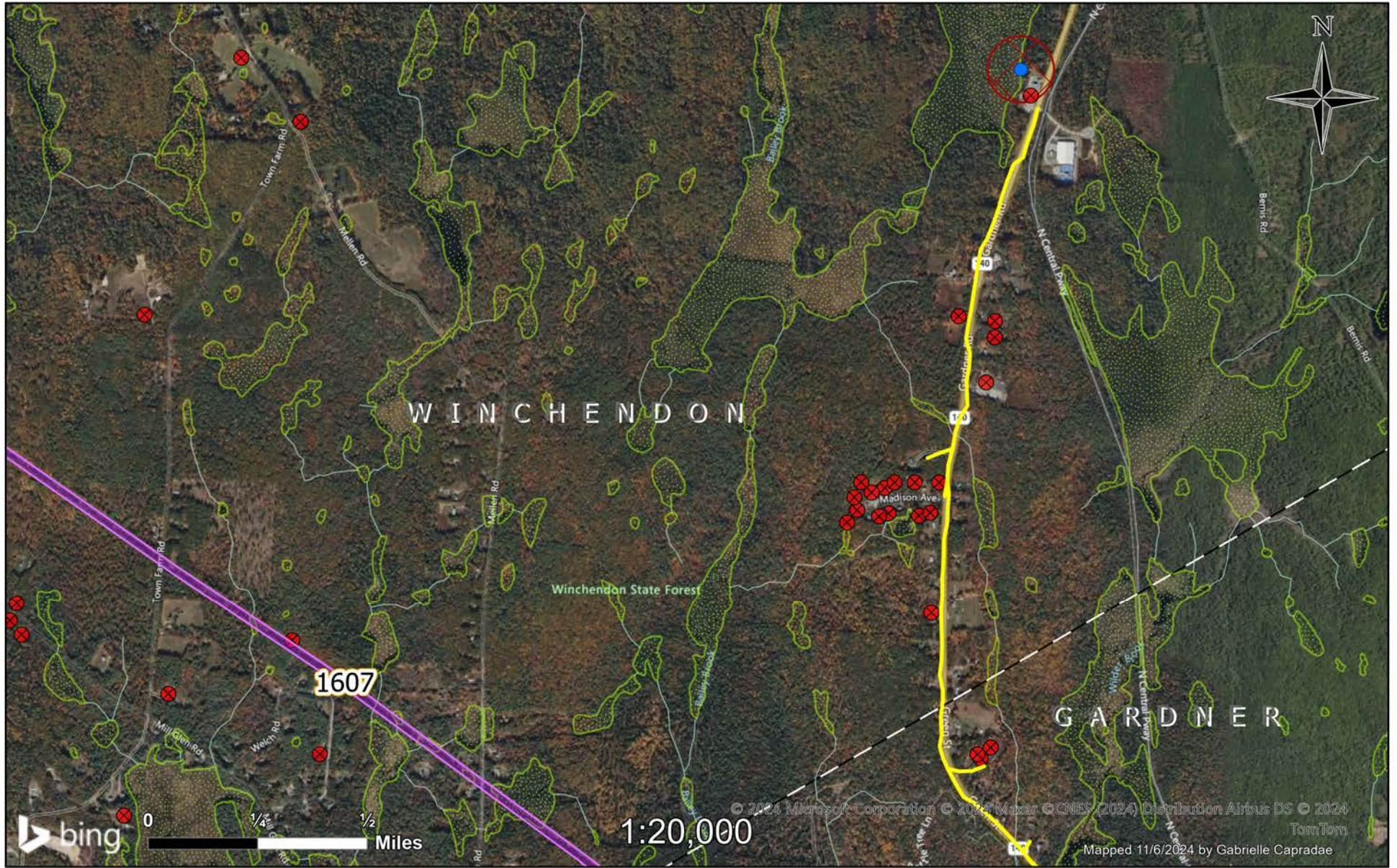
- Public Well
- ✕ Private Well
- ◌ Wetland
- Right of Way
- No Herbicide Use
- Town Border

## Rights of Way 1605, 1607, 1611

Planned Work 2025

# Winchendon, MA





© 2024 Microsoft Corporation © 2024 Maxar © CNES (2024) Distribution Airbus DS © 2024 TomTom

Mapped 11/6/2024 by Gabrielle Capradae

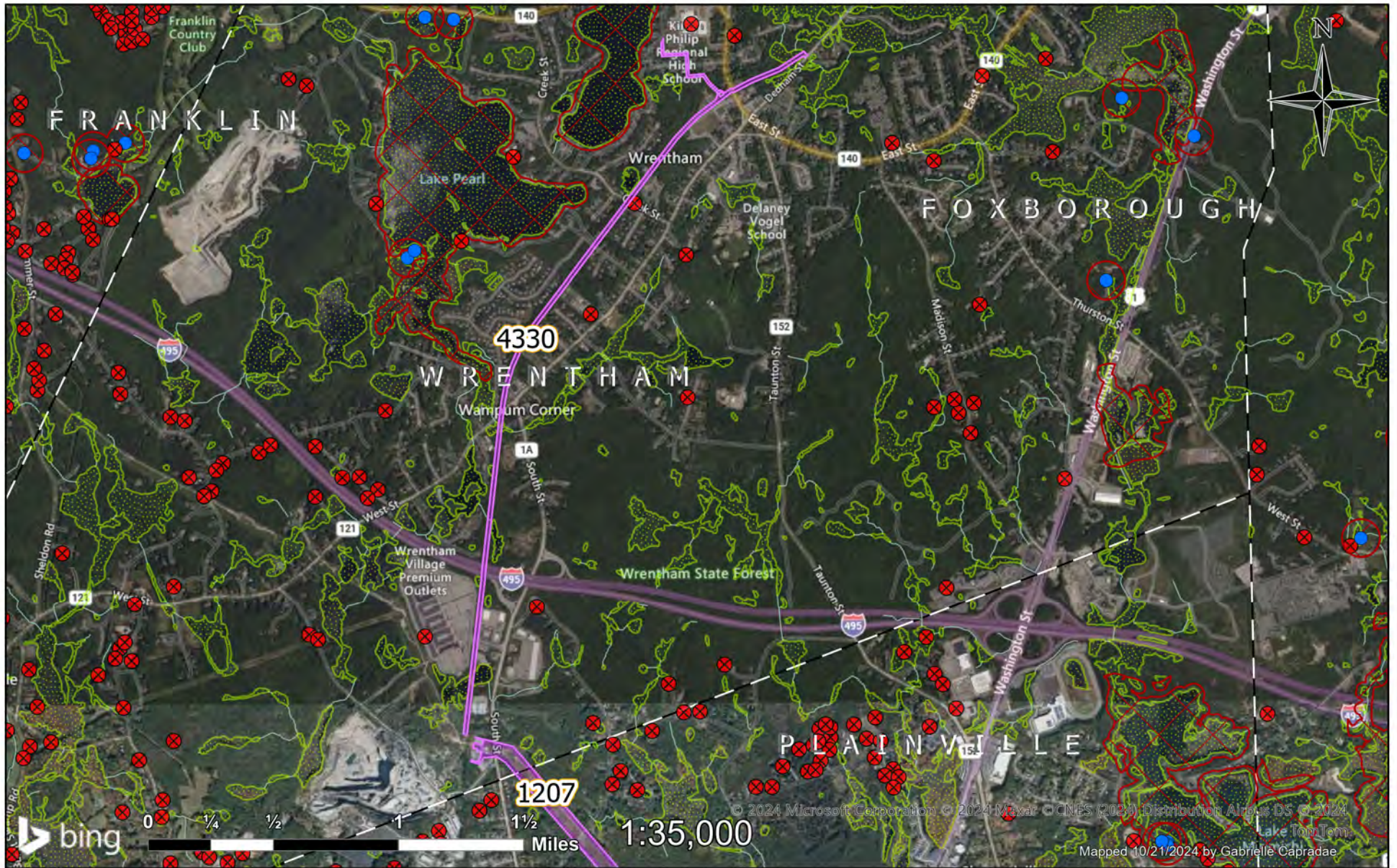
- Public Well
- ✕ Private Well
- Wetland
- Right of Way
- No Herbicide Use
- Town Border
- 05\_01\_607W3

## Right of Way 1607 & Circuit 607W3

Planned Work 2025

# Winchendon, MA





- Public Well
- ✕ Private Well
- ◌ Wetland
- Right of Way
- No Herbicide Use
- Town Border

Rights of Way 1207, 4330  
Wrentham, MA

Planned Work 2025  
**nationalgrid**